U.S. PUBLIC LAND SURVEY MONUMENT RECORD

Note: This form is intended and designed to fulfill all requirements of Wisconsin Administrative Code, Chapter A-E 7.08 U.S. Public Land Survey Monument Record (3) (a) (b) (c) (d) (e) (f) (g) (h) (i). An additional sheet may be added if necessary to conform with said requirements.

(a) Corner location: Township 36 North

Range 4 East/~~West~~

Town/City/~~Village~~ Lynne

County Oneida

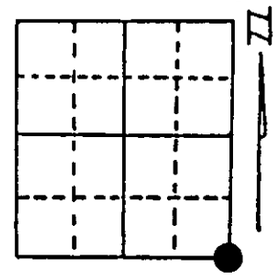

Section 1

(b) (f) (g) (h) Description of monument found at this corner and if it was accepted, state all evidence (material, testimonial, occupational, plats, records, other monuments) used as a basis for accepting. If not accepted or if nothing was found, state evidence used as basis for establishing location. If reestablished through lost corner proportionate methods, indicate all monuments, distances and directions used to establish. Indicate type of monument found or set and sign post.

9/3/1860 - Alfred Millard established this corner at 80.00 chains and set a wood post:
24" Hemlock, N45°E, 30 Links (19.80') 20" Y. Birch, S10°E, 34 Links (22.44')
10" Hemlock, S42°W, 29 Links (19.14') 12" Hemlock, N10°W, 19 Links (12.54')

10/10/1935 - A.J. Lytle was here and ran East to tie in truck trail. Made new BT: 14" Hemlock, S50½°E, 82½ Links (54.45'). We found a 2" iron pipe with brass cap stamped to identify corner by "A.J. Lytle - Surv."

7/27/1994 - Milo E. Stefan found 2" iron pipe/brass cap. No trace of any BTs. We made four new BTs and set plastic sign post.
While at corner we did not know of Lytles BT in 1935. We, therefore, did not search for it.

(c) (d) (e) Plan view of corner with ties to at least 4 witness monuments. If in disagreement with previously established corner, show the distances between the two corners and also indicate the ties to the disputed corner.

1) 2" x 60" Iron Pipe/Screw On Brass Cap.
2) 8" Sugar Maple, N37°E, 19.77'.
3) 8" Sugar Maple, S3°E, 26.15'.
4) 10" Sugar Maple, N76°W, 21.74'.
5) 8" Sugar Maple, N28°W, 33.39'.
6) Plastic Sign Post, Northeast, 1.2'.

Distances to nail in side of BTs.
Stump blaze scribed "BT".

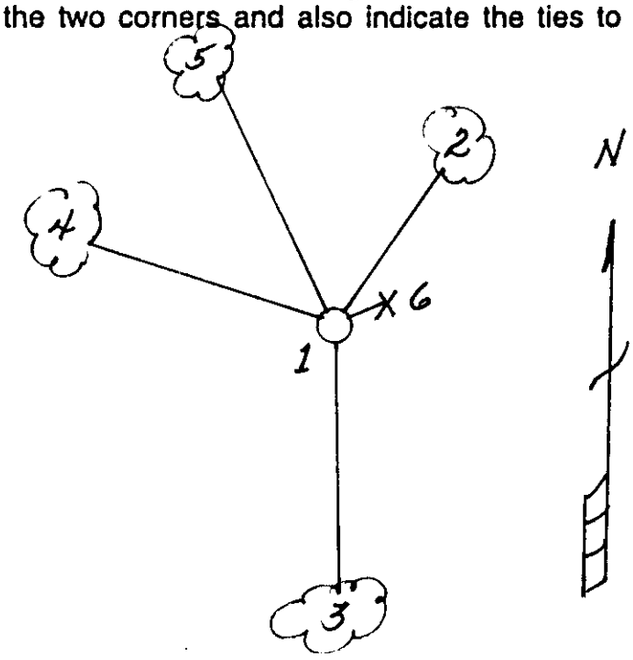

(i) I, Milo E. Stefan (type or print name) certify that the corner location on this record was determined by me or under my direction and control and that this U.S. Public Land Survey Monument Record is correct and complete to the best of my knowledge and belief.

Milo E. Stefan August 2, 1994

Signature Date

WISCONSIN MILO E. STEFAN S-1358 RHINELANDER, WIS. LAND SURVEYOR

Index No. E-25

Stamp 3604010000

U.S. PUBLIC LAND SURVEY MONUMENT RECORD

Note: This form is intended and designed to fulfill all requirements of Wisconsin Administrative Code, Chapter A-E 7.08 U.S. Public Land Survey Monument Record (3)(a-i).

(a) CORNER LOCATION
Cor. of Secs. 1, 6, 7 & 12
Township 36 North
Range 4 & 5 East of the 4th P.M.
Towns of Lynne & Little Rice
County of Oneida

WISCRS - Oneida County
N: 161,292.91 USft
E: 133,795.13 USft
Datum: NAD 83(2011)
GNSS Method: Real-Time Network
GNSS Control: WISCORS VRS

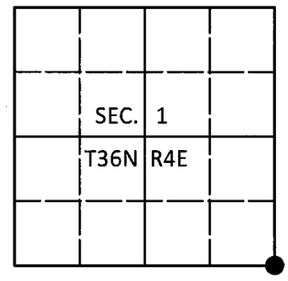

(b) HISTORY OF ORIGINAL CORNER ESTABLISHMENT

Original Surveyor: Original Accessories:

Date of Survey Commenced:
Completed:

(b)(f)(g)(h) Description of monument found at this corner and if it was accepted, state all evidence (material, testimonial, occupational, plats, records, other monuments) used as a basis for accepting. If not accepted or if nothing was found, state evidence used as basis for establishing location. If re-established through lost corner proportionate methods, indicate all monuments, distances and directions used to establish. Indicate type of monument and sign post found or set.

This is a perpetuation of a previous USPLS Monument Record by Milo E. Stefan, RLS dated August 2, 1994 and filed in the office of the Oneida County Register of Deeds. A complete history of the corner can be found on the previous monument record. I accept the previous location as a true and faithful perpetuation or reestablishment of the original corner location and further perpetuate it as follows.

October 12, 2017: Jeff Austin visited the corner and recovered the record monument, a 2-1/2" diam. iron pipe with a 3" diam. Lytle brass cap projecting 24" above the ground surface. Stefan's tree at N28°W is now a stump. Accessories were found or established as shown below. A white vinyl sign post was found Northeast, 1.4 ft.

The coordinate value shown has been verified by at least one of the following methods: 1) comparison to a previously GPS determined published value; 2) the value is the average of two or more GPS observations at a markedly different time; 3) one or more distances were measured back to the GPS observed corner from temporary GPS observed offset locations.

(c)(d)(e) Plan view of corner with ties to at least 4 witness monuments. If in disagreement with previously established corner, show the distances between the two corners and also indicate the ties to the disputed.

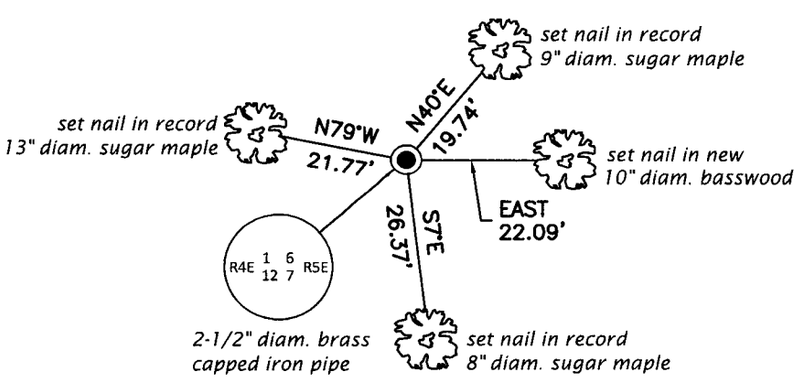

REGISTER OF DEEDS OFFICE
ONEIDA COUNTY
FILED

DEC 28 2017

AT_____O'CLOCK_____M
KYLE J. FRANSON
REGISTER OF DEEDS



(i) I, Michael J. Romportl, Professional Land Surveyor No. S-1624, hereby certify that the corner location on this record was determined by me or under my direction and control and that this U.S. Public Land Survey Monument Record is correct and complete to the best of my knowledge and belief.

Michael J. Romportl 12/27/2017
Signature Date

3604010000 (INDEX NO. E-25)