

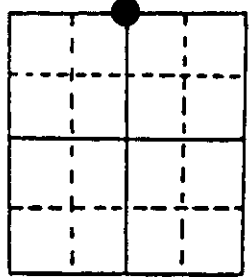
U.S. PUBLIC LAND SURVEY MONUMENT RECORD

Note: This form is intended and designed to fulfill all requirements of Wisconsin Administrative Code, Chapter A-E 7.08 U.S. Public Land Survey Monument Record (3) (a) (b) (c) (d) (e) (f) (g) (h) (i). An additional sheet may be added if necessary to conform with said requirements.

(a) Corner location: Township 36 North
 Range 9 East/West

Town/City/Village Pelican

County Oneida



Section 21

(b) (f) (g) (h) Description of monument found at this corner and if it was accepted, state all evidence (material, testimonial, occupational, plats, records, other monuments) used as a basis for accepting. If not accepted or if nothing was found, state evidence used as basis for establishing location. If reestablished through lost corner proportionate methods, indicate all monuments, distances and directions used to establish. Indicate type of monument found or set and sign post.

1863 - Wm. Daugherty established corner and set wood post.

1894 - Dorr restored corner from original BTs, set post and two new BTs:

16" White Birch, S66½°W, 6 1/2 Links 8" Red Pine, N8½°W, 3 1/2 Links

1961 - RIPCO subdivided Section 21 - made two new BTs:

10" White Pine, S20°E, 17.29 feet 10" White Birch, S80°W, 6.52 feet

5/30/1982 - Milo E. Stefan found stumps of Dorr's BTs and RIPCO BTs alive. Post point deep in post hole. I set an Oneida County monument and made two new BTs:

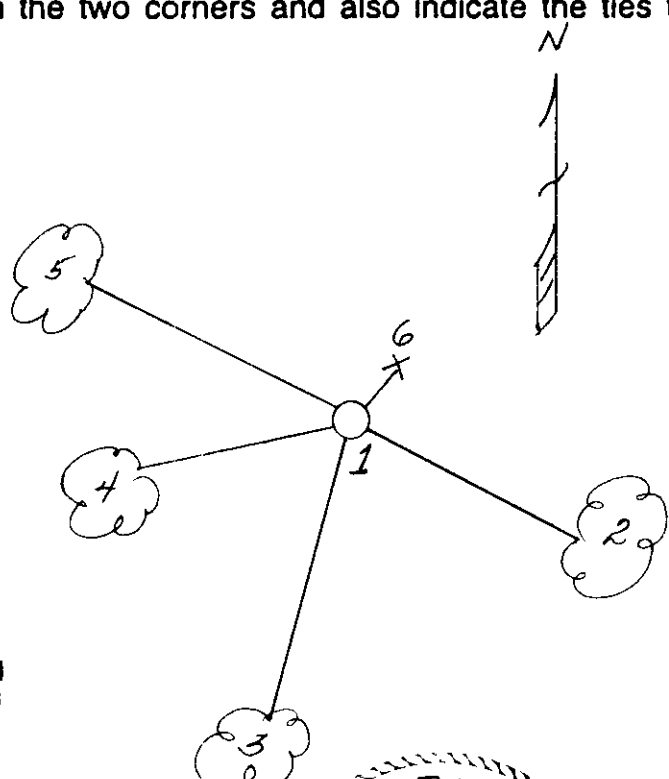
5" White Birch, S71°E, 14.49 feet 8" Hemlock, N64°W, 12.33 feet

12/1990 - Certificate prepared in 1982 has been misplaced and at the request of the County, I revisited this corner and found the White Pine BT dead. I, therefore, made one new BT: 6" Red Pine, S12°W, 14.90 feet and placed plastic sign post.

(c) (d) (e) Plan view of corner with ties to at least 4 witness monuments. If in disagreement with previously established corner, show the distances between the two corners and also indicate the ties to the disputed corner.

- 1) 2" x 36" aluminum county monument
- 2) 5" White Birch, S71°E, 14.49 feet
- 3) 6" Red Pine, S12°W, 24.90 feet
- 4) 10" White Birch, S80°W, 6.52 feet
- 5) 8" Hemlock, N64°W, 12.33 feet
- 6) Plastic sign post, Northeast, .4 feet

Distances to nail in side of BTs.
 Stump blaze scribed "BT".



REGISTER OF DEEDS OFFICE
 ONEIDA COUNTY, WIS
FILED
 DEC 12 1990
 At _____ O'Clock _____ M
THOMAS H. LEIGHTON
 REGISTER OF DEEDS

WISCONSIN
 MILO E
 STEFAN
 S-1558
 SHELANDER,
 WIS.
 LAND SURVEYOR

(i) I, Milo E. Stefan
 (type or print name) certify that the corner location on this record was determined by me or under my direction and control and that this U.S. Public Land Survey Monument Record is correct and complete to the best of my knowledge and belief.

Milo E Stefan 12/5/90
 Signature Date

3609160020

Stamp

Index No. N-11

US PUBLIC LAND SURVEY MONUMENT RECORD

Per Wis. Admin. Code § A-E 7.08, a U.S. public land survey monument record shall be prepared and filed with the county survey records as part of any land survey within 60 days of setting or accepting the corner, which includes or requires the perpetuation, restoration, or use of a U.S. public land survey corner and when any of the situations in Wis. Admin. Code § A-E 7.08(1)(a), (b) or (c) arise.

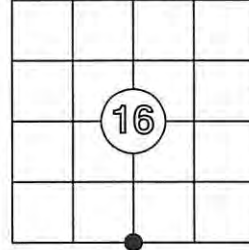
3(a) Corner Identification:

Found Oneida Co. aluminum monument
 Set by Milo Stefan, 5/30/1982
 South 1/4 Corner
 Section 16
 Township 36 North
 Range 9 East
 4th Principal Meridian
 Town of Pelican
 Oneida Co., WI

Observed Coordinates:

N: 150880.51
 E: 272981.85
 Datum: NAD83(2011)
 GNSS Control: WISCRS VRS
 GNSS Method: RTK-Direct
 Verification Method: 2

**CORNER ID:
 3609160020**



Establishment of Original Corner

Corner Set: Wood Post
 Original Surveyor: Wm. Daugherty
 Date of Survey: July/August, 1863
 Aspen, 10", S 34° W, 26 links
 Birch 8", N 53° W, 13 links

The coordinate value has been verified by at least one of the following methods:

1. Comparison to a previously determined GNSS determined published value;
2. The value is the average of two or more GNSS observations at markedly different times;
3. One or more distances were measured to the corner from offset GNSS observed locations, set and observed per No. 2 methods.

3(b)(c)(d)(f)(g)(h)

This is a continuation of a previous USPLSS Monument Record by Surveyor Milo Stefan, S-1558 (1990). See previous record for additional history on this corner.

- 12/12/1990 - Stefan's monument record states he returned to the corner to re-establish a lost monument record of 5/30/82. He found the aluminum monument.
- 12/8/1999 - Kevin Bixby, S-2343, finds an Oneida County monument.
- 4/18/2002 - William Badow, S-1182, find an Oneida County aluminum monument
- 6/5/2003 - Norman Harrison, S-1394, finds a 2 1/2" aluminum monument.
- 10/4/2010 - Todd Loftus, S-1523, finds a 'county monument'.
- 9/29/2023 - Charles, Oleinik, S-2439, finds an aluminum monument.
- 5/16/2025 - I, Anthony Jones, S-2508, found the Oneida County aluminum monument, as described by Stefan and others. All witnesses are shown below. The monument is flush with the ground, in good condition and stamped to show the location. There is a white poly "T" post 0.4' northeast of the monument.

WITNESS MONUMENT TIES

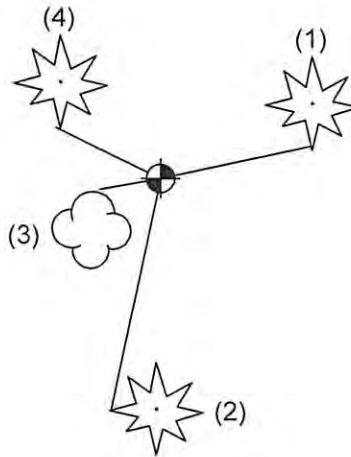
1. 9" hemlock (made): N 78° E, 15.87'. I set a nail in the side of the tree
2. 15" red pine (found): S 4° E, 24.75'. Upper blaze grown over. No nail found, so I set a new one.
3. 12" double birch (found): S 80° W, 6.45'. Lower blaze has rotted out. No nail found, so I set a new one.
4. 11" hemlock (found): N 64° W, 12.06'. Upper and lower blazes have grown shut. No nail found, so I set a new one.

Stefan's 5" white birch, S 71°E, 14.49', is now a rotten stump.



Scale: 1"=20'

Bearings magnetic



3(i) I, Anthony R. Jones, Wisconsin Professional Land Surveyor No S-2508, hereby certify that the corner location shown on this record was determined by me, and that this U.S. Public Land Survey Monument Record is correct and complete to the best of my knowledge and belief.

