

CERTIFIED LAND CORNER RESTORATION

Index No. **C-19**


State of Wisconsin }
County of Ozaukee } ss.

I Philip T. Hansen, do hereby certify that on the 4th day of October, 1976, I found evidence of the 3 1/4 corner of Section 2 Township 27, North, Range 9 West, Fourth Principal Meridian, as described hereon; and that from this evidence I established a new monument and accessories as described hereon to perpetuate the original location of this corner.

Resident witnesses:

Jim Mallin

Norma Over

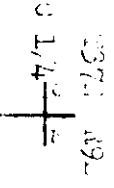


History of original corner establishment:

Corner established by H. Loftus, Wisco surveyor, in 1950. Main partition lines from S 1/4 corner to N 1/4 corner and from W 1/4 corner to E 1/4 corner, but no record of any IRs established.

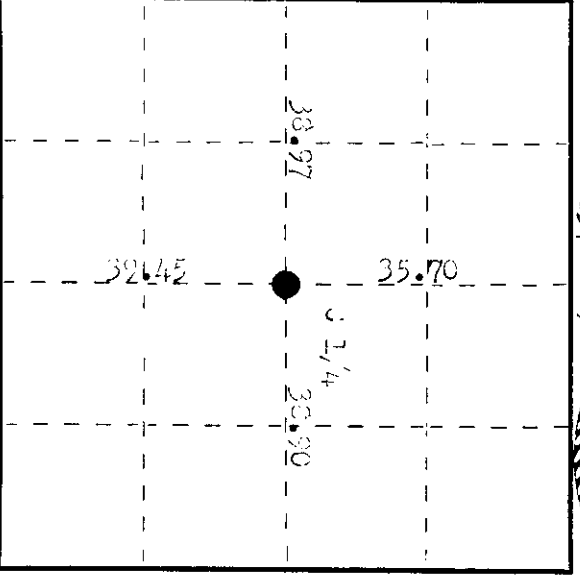
Description of corner evidence found:

Recovered 2 1/2" iron pipe with 4" brass cap, stamped: monument recovered in good condition.



Description of monument and accessories I established to perpetuate the original location of this corner.

as monument recovered in good condition, and found, in round, it was left in place. monument projects 30" above ground.
IRs - Red line on 38° 0' 0" links, secured S 1/4 of Red line on 30° 0' 0" links, secured S 1/4 of Red line on 57° 0' 0" links, secured S 1/4 of



○ = Corner monument restored.

Dated at Waukegan, Wis., this 5th day of November, 1976.

Signature Philip T. Hansen Title Registered Land Surveyor Registration No. 27498
(County Surveyor, Registered Land Surveyor, or other duly authorized official)

Office of Register of Deeds, County of Ozaukee. I hereby certify that the within instrument was filed in this office for record on the 2nd day of December, 1976 at 9:30 o'clock A. M.

Terrie Verage Tuelker
(Register of Deeds)

By: _____ Deputy

3709022020