

CERTIFIED LAND CORNER RESTORATION

Index No. **G-16**

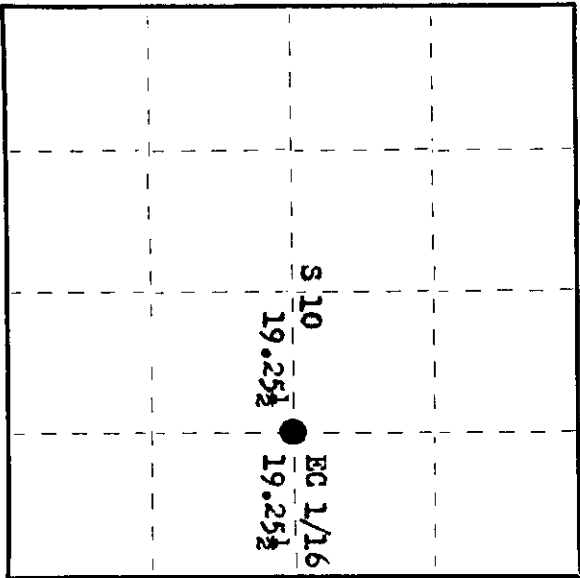
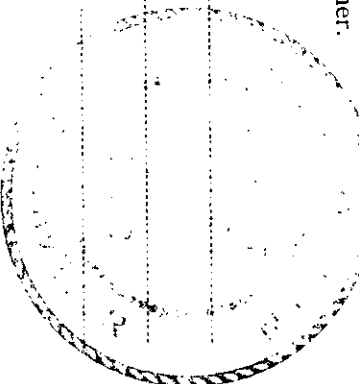
State of Wisconsin

County of Oneida

ss.

I Phillip T. Hansen, do hereby certify that on the 17th day of December, 1976, I found evidence of the EC 1/16 corner of Section 10 Township 37, North, Range 9 East, Fourth Principal Meridian, as described hereon; and that from this evidence I established a new monument and accessories as described hereon to perpetuate the original location of this corner.

Resident witnesses:
Jim Clark
Herb Wagoner



○ = Corner monument restored.

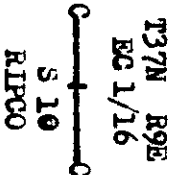
History of original corner establishment:

Corner established by N. Loftus, Ripco Surveyor, in 1958. From re-established E 1/4 Corner he ran a random line 265° 15' mag. a distance of 77.04 1/2 chains to close out 15 links north of W 1/4 corner. Established C 1/4 at 38.51 1/2 chains and EC 1/16 at 19.25 1/2 chains intermediate.

Marked BT - Red Maple 3" S 21° E 32 links
Red Maple 4" N 35° W 14 links

Description of corner evidence found:

Recovered 1" Iron pipe with 2" square brass cap stamped:
Monument recovered in good condition and securely in ground.
Recovered OBTS - Maple 3" (6") S 21° E 32.0 links,
scribing not legible.
Maple 4" (8") N 35° W (N 25° W) 14.0 links.



Description of monument and accessories I established to perpetuate the original location of this corner.
As monument was in good condition, it was left in place.

Monument projects 2 1/4" above ground.
NBT - Sugar 8" N 78° W 29.7 Links, scribed 1/16 BT.

Dated at Rhineland, Wis., this 22nd day of December, 1976

Signature Phillip T. Hansen Title Registered Land Surveyor Registration No. S-498
(County Surveyor, Registered Land Surveyor, or other duly authorized official)

Office of Register of Deeds, County of Oneida. I hereby certify that the within instrument was filed in this office for record on the 16th day of February, 1977, at 10 o'clock AM.

Deane Thayer Tuck
(Register of Deeds)

By Joseph R. ... Deputy

3709 10 20 10