

CERTIFIED LAND CORNER RESTORATION

Index No. G-15

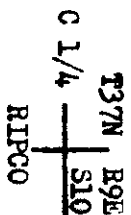
History of original corner establishment:

Corner established by N. Loftus, Ripco Surveyor, in 1958. Ran the N-S and E-W 1/4 lines, corrected same and established C 1/4 at intersection of corrected lines. Set 2" iron pipe with 4" square brass cap.

Description of corner evidence found:

Recovered 2" iron pipe with 4" square brass cap in good condition and firmly in ground.
Recovered OBPs - Black Spruce 4" (6") N 46° E 8.75 links, scribed C 1/4 S10 BT.
Black Spruce 6" (8") due west, 30.0 links (29.5 links) scribed C 1/4 S10 BT.

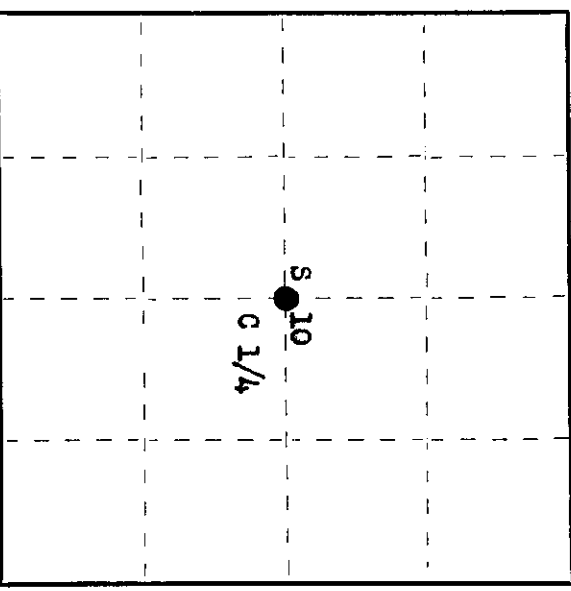
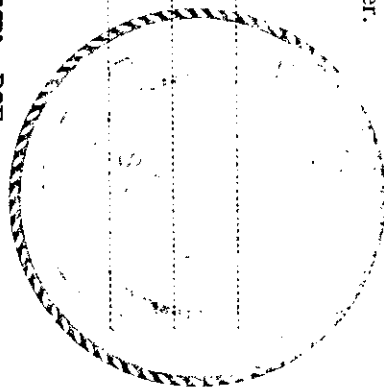
Description of monument and accessories I established to perpetuate the original location of this corner.
As the iron pipe was in good condition, it was left in place. Cap stamped:
NBT - Black Spruce 8" S 30° W 23.5 links, scribed C 1/4 BT.



State of Wisconsin }
County of Oneida } ss.

I Phillip T. Hansen, do hereby certify that on the 6th day of January, 1977, I found evidence of the C 1/4 corner of Section 10 Township 37, North, Range 9 East, Fourth Principal Meridian, as described hereon; and that from this evidence I established a new monument and accessories as described hereon to perpetuate the original location of this corner.

Resident witnesses:
Jim Claflin
Herb Wagoner



○ = Corner monument restored.

Dated at Rhinelander, Wis., this 18th day of January, 1977.

Signature Phillip T. Hansen Title Registered Land Surveyor Registration No. S-498
(County Surveyor, Registered Land Surveyor, or other duly authorized official)

Office of Register of Deeds, County of Oneida at 10⁰⁰ o'clock P. M. I hereby certify that the within instrument was filed in this office for record on the 24th day of January, 1977.

Doris Verage Tucker
(Register of Deeds)

By: _____ Deputy

3709102020