

CERTIFIED LAND CORNER RESTORATION

Index No. M-7

State of Wisconsin

County of Oneida } ss.

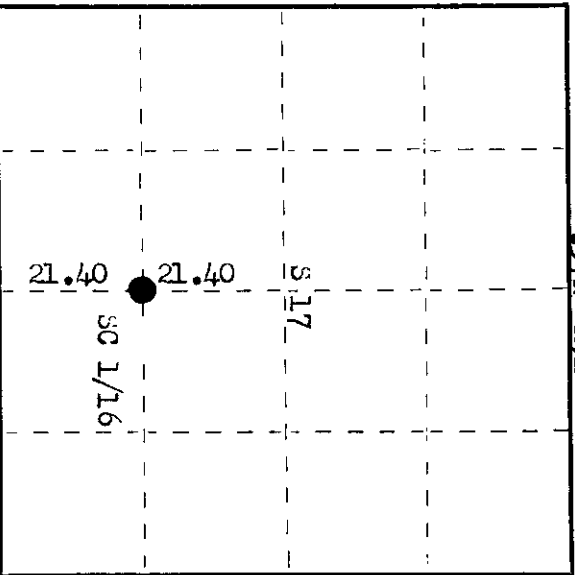

I Phillip T. Hansen, do hereby certify that on the 22nd day of April, 1976, I found evidence of the SC 1/16 corner of Section 17 Township 37, North, Range 9 East, Fourth Principal Meridian, as described hereon; and that from this evidence I established a new monument and accessories as described hereon to perpetuate the original location of this corner.

Resident witnesses:

Glen Barker

Jim Claflin

Hery Wagoner

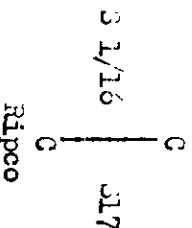


○ = Corner monument restored.

History of original corner establishment: Corner established in 1962 by Drivas, R.L.C.U. surveyor. Ran random line North from S 1/4, Section 17 and 20, 84.379 chains to point O.037 chains East of N 1/4 Corner. Established C 1/4 Corner at 42.80 chains North of S 1/4 and SC 1/16 at 21.40 chains equidistant. Marked NBTs - Oak 13" N 77° W 83 lks and Oak 11" South 1.07 chains, .02 chs west.

Description of corner evidence found: Recovered 1" iron pipe with aluminum cap stamped. Recovered R.Oak 11" South 1.07 chs, now a 3' high stump.

Recovering visible CS 1/16 BT.  
R.Oak 13" (15") N 77° W (N 71° W) 83 lks, scribing grown over.  
Pipe was found in very good condition.



Description of monument and accessories I established to perpetuate the original location of this corner. As monument was in very good condition, it was left in place.

Added T37N R9E stamping on cap.

Monument projects 18" above ground.

NBTs - R.Oak 8" N 16° E 43.3 lks, scribed 1/16 BT.  
R.Oak 10" S 16° E 130.8 lks, scribed 1/16 BT.

Pipe and BTs painted blue.

Corner sets in NE corner of old field and on a east-west fence line.

Dated at Wainelander, Wis., this 13th day of July, 1976

Signature Phillip T. Hansen Title Registered Land Surveyor Registration No. S-498  
(County Surveyor, Registered Land Surveyor, or other duly authorized official)

Office of Register of Deeds, County of Oneida, I hereby certify that the within instrument was filed in this office for record on the 23rd day of July, 1976 at 1:00 o'clock P.M.

Barbara Verage Puckner  
(Register of Deeds)

By: \_\_\_\_\_ Deputy

3709171020