

CERTIFIED LAND CORNER RESTORATION

Index No. **K-7**

State of Wisconsin

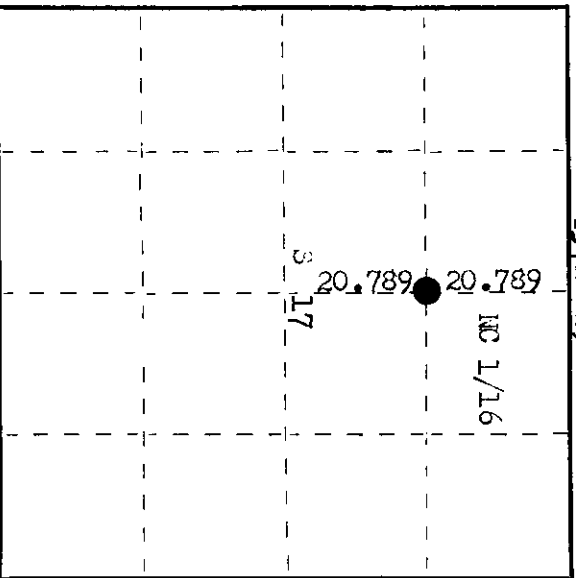

County of Oneida } ss.

I, Phillip T. Hansen, do hereby certify that on the 23rd day of April, 1976, I found evidence of the NC 1/16 corner of Section 17 Township 37, North, Range 9 East, Fourth Principal Meridian, as described hereon; and that from this evidence I established a new monument and accessories as described hereon to perpetuate the original location of this corner.

Resident witnesses:

Jim Claflin

Herb Wagoner



○ = Corner monument restored.

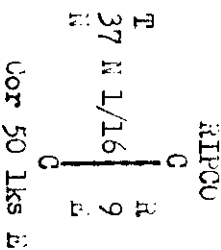
History of original corner establishment: Corner established by Drivas, Mayo surveyor, in 1962. From established S 1/4 Corner, ran 84.379 chains to N 1/4 Corner. Established C 1/4 on E-W 1/4 line, 42.80 chains North of S 1/4 Corner. Set NC 1/16 Corner at 63.5075 chains, North, equidistant between C 1/4 Corner and N 1/4 corner. Set pin in road and pipe and cap 50 lks west for witness corner. Marked BT - Red Pine 1 1/2 x 46° E 99.2 lks.

Description of corner evidence found: Unable to locate pin in the road.  
 Recovered Witness Corner due West 50 lks.  
 Recovered Red Pine BT - 1 1/2 (1 1/2) x 46° E 99.2 lks, scribed ON 1/16 BT.

This bearing and distance was made to witness corner, not true corner.

Description of monument and accessories I established to perpetuate the original location of this corner. Re-established true corner from witness corner and computed distance from BT. Set new 1 1/2 x 1 1/2 iron pipe for true corner in road, 3" below surface. Added T37N R9E to stamping on cap of witness corner.

W.C. projects 20" above ground.  
 NBT - Pine (Red) 5" x 36" x 48.5 lks, scribed 1/16 BT.  
 Pine (Red) 1 1/2 x 28° E  
 Pipe and BTs painted blue.



Dated at Rhineland, Wis., this 13th day of JULY, 1976

Signature: Phillip T. Hansen Title: Registered Land Surveyor Registration No. 4855  
 (County Surveyor, Registered Land Surveyor, or other duly authorized official)

Office of Register of Deeds, County of Oneida I hereby certify that the within instrument was filed in this office for record on the 23rd day of April, 1976 at 10:00 o'clock P. M.

George George Kuehn  
 (Register of Deeds)

By: \_\_\_\_\_ Deputy

3709173020