

CERTIFIED LAND CORNER RESTORATION

Index No. **R-7**
310A2200020

State of Wisconsin } ss.
County of Oneida }

History of original corner establishment: Original Corner established by Wm. E. Dougherty, Deputy Surveyor, in 1853, from which Tamarack 8" bears N 18° E 12 lks and Fir 8" bears S 7° W 8 lks.

Corner recovered and restored by D.H. Vaughn, County Surveyor.


Ripco Surveyors, Goddard and Loftus, recovered old stake in swamp and set new 2" iron pipe with aluminum cap in 1961.

I Phillip T. Hansen do hereby certify that on the 15th day of April 1976, I found evidence of the Quarter corner of Section 20 - 29 Township 37 North, Range 9 East, Fourth Principal Meridian, as described hereon; and that from this evidence I established a new monument and accessories as described hereon to perpetuate the original location of this corner.

Description of corner evidence found:
Recovered RIPCO'S iron pipe with aluminum cap stamped.
Monument projects 18" above ground. Recovered in perfect condition.
Also found 1 1/2" iron pipe and old cedar post setting beside it.

T37N R9E
S 20 1/4
ALP00

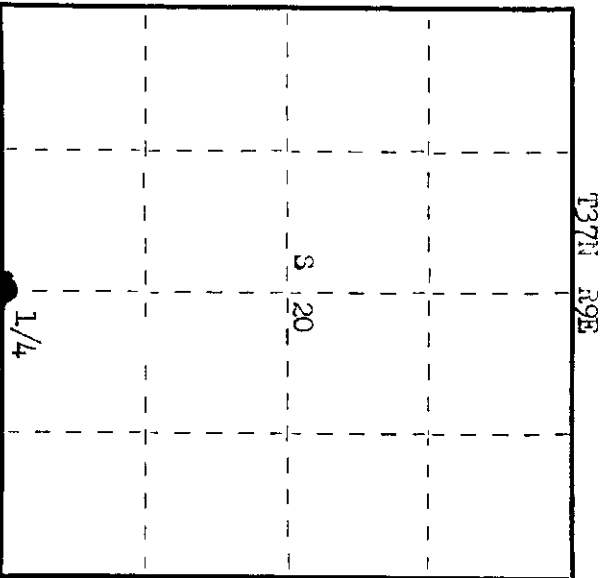
Resident witnesses:
Glen Barker
Jim Clarlin
Herb Wagoner



Description of monument and accessories I established to perpetuate the original location of this corner. As monument was recovered in good condition, it was left in place. Drove support stakes beside it.

NBT - Cedar 6" S 55° W 42.4 lks, scribed 1/4 BT.
Cedar 5" N 36° E 28.5 lks, scribed 1/4 BT.

Monument and BTs painted blue.



O = Corner monument restored.

Dated at Rhinelander Wis., this 16th day of August, 1976

Signature *Phillip T. Hansen* Title Registered Land Surveyor Registration No. 5498
(County Surveyor, Registered Land Surveyor, or other duly authorized official)

Office of Register of Deeds, County of Oneida
Instrument was filed in this office for record on the 22nd day of September, 1976
at 10:00 o'clock P.M.

Annie Virginia Keenan
(Register of Deeds)

By _____ Deputy

U.S. PUBLIC LAND SURVEY MONUMENT RECORD

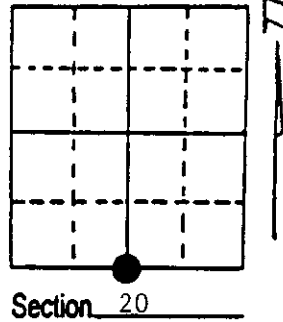
Note: This form is intended and designed to fulfill all requirements of Wisconsin Administrative Code, Chapter A-E 7.08 U.S. Public Land Survey Monument Record (3) (a) (b) (c) (d) (e) (f) (g) (h) (i). An additional sheet may be added if necessary to conform with said requirements.

(a) Corner location: Township 37 North

Range 9 East/West

Town/City/Village Pine Lake

County Oneida



(b) (f) (g) (h) Description of monument found at this corner and if it was accepted, state all evidence (material, testimonial, occupational, plats, records, other monuments) used as a basis for accepting. If not accepted or if nothing was found, state evidence used as basis for establishing location. If reestablished through lost corner proportionate methods, indicate all monuments, distances and directions used to establish. Indicate type of monument found or set and sign post.

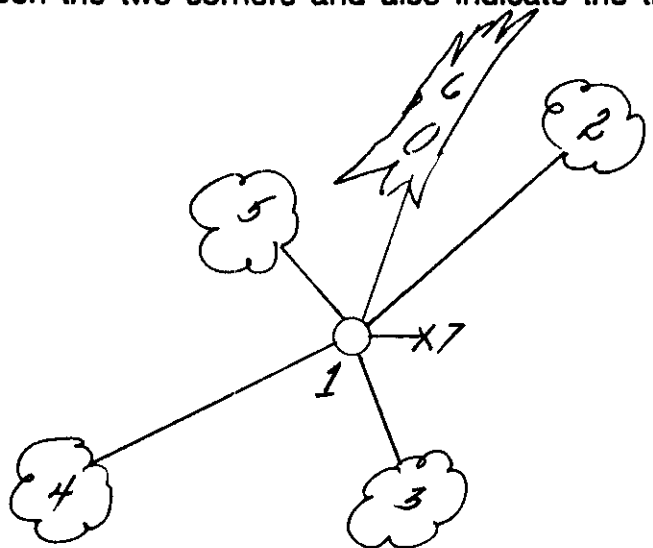
- 1863 - Wm. Daugherty established corner, set post and BTs:
 8" Tamarack, N18°E, 12 Links (7.92')
 8" Fir, S7°W, 8 Links (5.28')
 - Vaughan recovered and restored corner.
- 1961 - RIPCO Surveyors found Vaughan stake and set iron pipe with cap.
- 1976 - Hansen found RIPCO's iron pipe and made two BTs:
 6" Cedar, S55°W, 42.4 Links (27.98')
 5" Cedar, N36°E, 28.5 Links (18.81')
- 5/1993 - Milo E. Stefan found RIPCO's iron pipe and made two new BTs and set plastic sign post.

(c) (d) (e) Plan view of corner with ties to at least 4 witness monuments. If in disagreement with previously established corner, show the distances between the two corners and also indicate the ties to the disputed corner.

- 1) 2" x 18" high iron pipe/square brass cap by RIPCO.
- 2) 5" Cedar, N48°E, 31.45'.
- 3) 3" Cedar, S32°E, 7.75'.
- *4) 8" Cedar, S55°W, 27.98'.
- 5) 3" Cedar, N50°W, 5.30'.
- *6) 8" Cedar, N36°E, (Fallen).
- 7) Plastic sign post, East, 1.0'.

Distances to nail in side of BTs.
Stump blaze scribed "BT".

*BTs by Hansen, 1976.



(i) I, Milo E. Stefan
 (type or print name) certify that the corner location on this record was determined by me or under my direction and control and that this U.S. Public Land Survey Monument Record is correct and complete to the best of my knowledge and belief.

Milo E. Stefan
 Signature

June 27, 1993
 Date



Index No. R-7

Stamp 3709200020