

CERTIFIED LAND CORNER RESTORATION

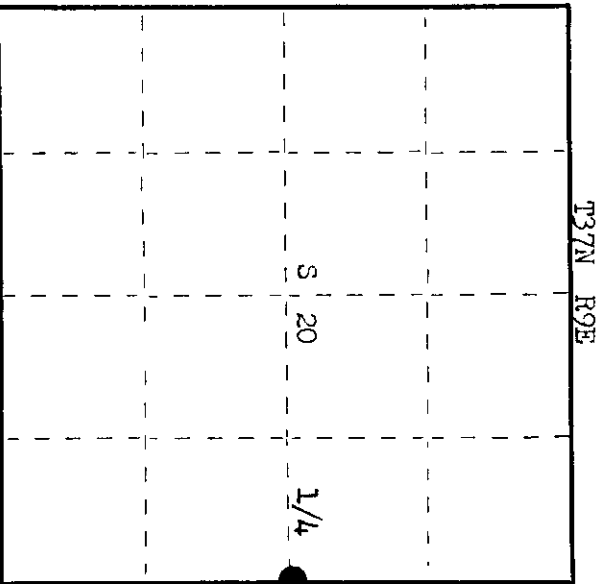

Index No. P-9

State of Wisconsin

County of Oneida } ss.

I, Phillip T. Hansen, do hereby certify that on the 14th day of April, 1976, I found evidence of the Quarter corner of Section 20 & 21 Township 37, North, Range 9 East, Fourth Principal Meridian, as described hereon; and that from this evidence I established a new monument and accessories as described hereon to perpetuate the original location of this corner.

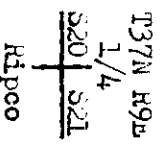
Resident witnesses:  
Glen Barker  
Jim Clarlin  
Herb Wagoner



○ = Corner monument restored.

History of original corner establishment: Original corner established by Wm. E. Dougherty, Deputy Surveyor, in 1863. Corner recovered by St. Regis Surveyors, Goddard and crew in 1961. Made new bearing trees, Maple 4" N 37° E 26 1/2 lks, and White Birch 6" N 25° W 37 lks. Set new 2" iron pipe with aluminum cap.

Description of corner evidence found: Recovered Goddard's 2" iron pipe with aluminum cap stamped. Monument projects 18" above ground. Corner sets in the NE corner of old field. Recovered OBTs - Maple 4" (6") N 37° E 26.5 lks, scribing grown over. W. Birch 6" (8") N 25° W 37 lks, scribed 1/4 S20 BT. Also recovered an old squared hardwood post laying beside monument. Recovered an old pine stump, scribing BT still visible N 36° E 43.3 lks.



Description of monument and accessories I established to perpetuate the original location of this corner. AS pipe was in perfect condition, it was left in place. Pipe projects 18" above ground.

NBTs - Maple 7" S 47° E 89.3 lks, scribed 1/4 BT.  
Maple 8" N 24° W 147 lks, scribed 1/4 BT.  
Pipe and BTs painted blue.

Dated at Rhineland, Wis. this 29th day of June, 1976.

Signature Phillip T. Hansen Title Registered Land Surveyor Registration No. S-498  
(County Surveyor, Registered Land Surveyor, or other duly authorized official)

Office of Register of Deeds, County of Oneida at 100 o'clock M. I hereby certify that the within instrument was filed in this office for record on the 23rd day of July, 1976.

By Doris Stange Kuehn (Register of Deeds)

By \_\_\_\_\_ Deputy

3709202000

# U.S. PUBLIC LAND SURVEY MONUMENT RECORD

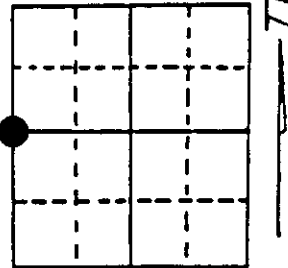
**Note:** This form is intended and designed to fulfill all requirements of Wisconsin Administrative Code, Chapter A-E 7.08 U.S. Public Land Survey Monument Record (3) (a) (b) (c) (d) (e) (f) (g) (h) (i). An additional sheet may be added if necessary to conform with said requirements.

(a) Corner location: Township 37 North

Range 9 East/West

Town/City/Village Pine Lake

County Oneida



Section 21

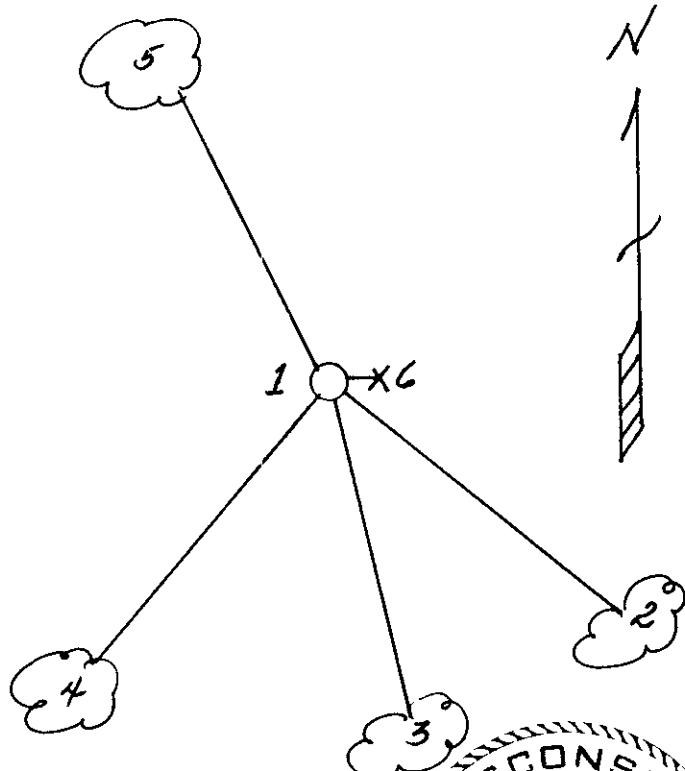
(b) (f) (g) (h) Description of monument found at this corner and if it was accepted, state all evidence (material, testimonial, occupational, plats, records, other monuments) used as a basis for accepting. If not accepted or if nothing was found, state evidence used as basis for establishing location. If reestablished through lost corner proportionate methods, indicate all monuments, distances and directions used to establish. Indicate type of monument found or set and sign post.

- 1863 - Wm. Daugherty established this corner at 40.00 chains and set a wood post with two BTs.
- 1961 - RIPCO surveyors, Goddard and crew, recovered the corner and set a 2" x 60" iron pipe with aluminum cap and two BTs:  
     4" Maple, N37°E, 26½ Lks (17.49')      5" White Birch, N25°W, 37 Lks (24.42')
- 1976 - Hansen (S498) and crew recovered Goddards monument and BTs in excellent condition - made two new BTs:  
     7" Maple, S47°E, 89.3 Lks (58.94')      8" Maple, N24°W, 147 Lks (97.02')
- 1992 - Milo E. Stefan found monument bent over and both of Goddards BTs gone. Hansen's BTs in good condition. We made two new BTs, set plastic sign post and replaced the monument.  
     18" Red Oak, S17°E, 84.70'      8" Red Pine, S32°W, 110.00'

(c) (d) (e) Plan view of corner with ties to at least 4 witness monuments. If in disagreement with previously established corner, show the distances between the two corners and also indicate the ties to the disputed corner.

- 1) 2" x 30" aluminum monument.
- 2) 7" Red Maple, S47°E, 58.94'.
- 3) 18" Red Oak, S17°E, 84.70'.
- 4) 8" Red Pine, S32°W, 110.00'.
- 5) 8" Red Maple, N24°W, 97.02'.
- 6) Plastic sign post, East, 1.0'.

Distances to nail in side of BTs.  
Stump blaze scribed "BT".



(i) I, Milo E. Stefan  
(type or print name) certify that the corner location on this record was determined by me or under my direction and control and that this U.S. Public Land Survey Monument Record is correct and complete to the best of my knowledge and belief.

Milo E. Stefan  
Signature

December 10, 1992  
Date



Index No. P-9

Stamp 3709202000