

CERTIFIED LAND CORNER RESTORATION

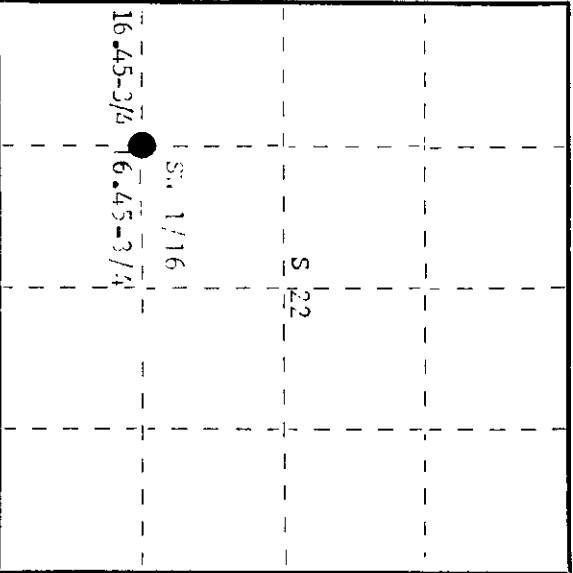

Index No. **Q14**

State of Wisconsin }
 County of Oneida } ss.

I, Phillip T. Hansen, do hereby certify that on the 26th day of August, 1977, I found evidence of the SW 1/16 corner of Section 22 Township 37 North, Range 9 East, Fourth Principal Meridian, as described hereon; and that from this evidence I established a new monument and accessories as described hereon to perpetuate the original location of this corner.

Resident witnesses:

Jim Clafflin
 Herb Wagoner



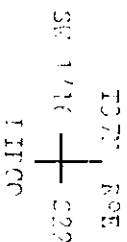
○ = Corner monument restored.

History of original corner establishment:

Corner established by N. Loftus, Ripco Surveyor, in 1958. From S 1/16 corner between Section 21 & 22 he ran on bearing 70° 10' mag. a distance of 32.95 chains to close out 9 links south of SW 1/16 corner.
 Set SW 1/16 at 16.45-3/4 chains interpolate on corrected bearing N79° 00' 30" E.
 Marked NTS - White Birch 6" S60° E, 29 1/2 links
 Red Maple 5" N3° E, 27 links

Description of corner evidence found:

Recovered 3 1/4" iron pipe with 2" brass cap projecting 1 1/2" above ground, in good condition. Cap stamped:
 Recovered CRTs - White Birch 6" S60° E, 29.5 links, scribbled, grown over.
 Red Maple 5" N3° E, 27.0 links, rotted stump remains.



Description of monument and accessories I established to perpetuate the original location of this corner.
 Left monument in place as recovered.
 Marked NRT - Maple 6" S15° E, 77.0 links, scribed 1/16 NT.

Dated at Rhinelander, Wis., this 9th day of September, 1977.

Signature: *Phillip T. Hansen* Title: Registered Land Surveyor Registration No. S-498
 (County Surveyor, Registered Land Surveyor, or other duly authorized official)

Office of Register of Deeds, County of Oneida
 Instrument was filed in this office for record on the 15th day of September, 1977 at 2:00 o'clock P.M.

Signature: *W. J. ...*
 (Register of Deeds)

By: _____ Deputy

3709221030