
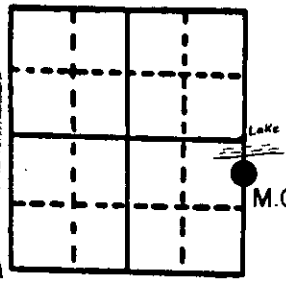


U.S. PUBLIC LAND SURVEY MONUMENT RECORD

Note: This form is intended and designed to fulfill all requirements of Wisconsin Administrative Code, Chapter A-E 5.02, U.S. Public Land Survey Monument Record (3) (a) (b) (c) (d) (e) (f) (g) (h) (i). An additional sheet may be added if necessary to conform with said requirements.

(a) Corner location: Township 37 North
 Range 9 East West
 Town ~~City Village~~ PINE LAKE
 County ONEIDA

REGISTER OF DEEDS OFFICE
 ONEIDA COUNTY, WIS.

 DORIS VERABE KUEHN
 REGISTER OF DEEDS

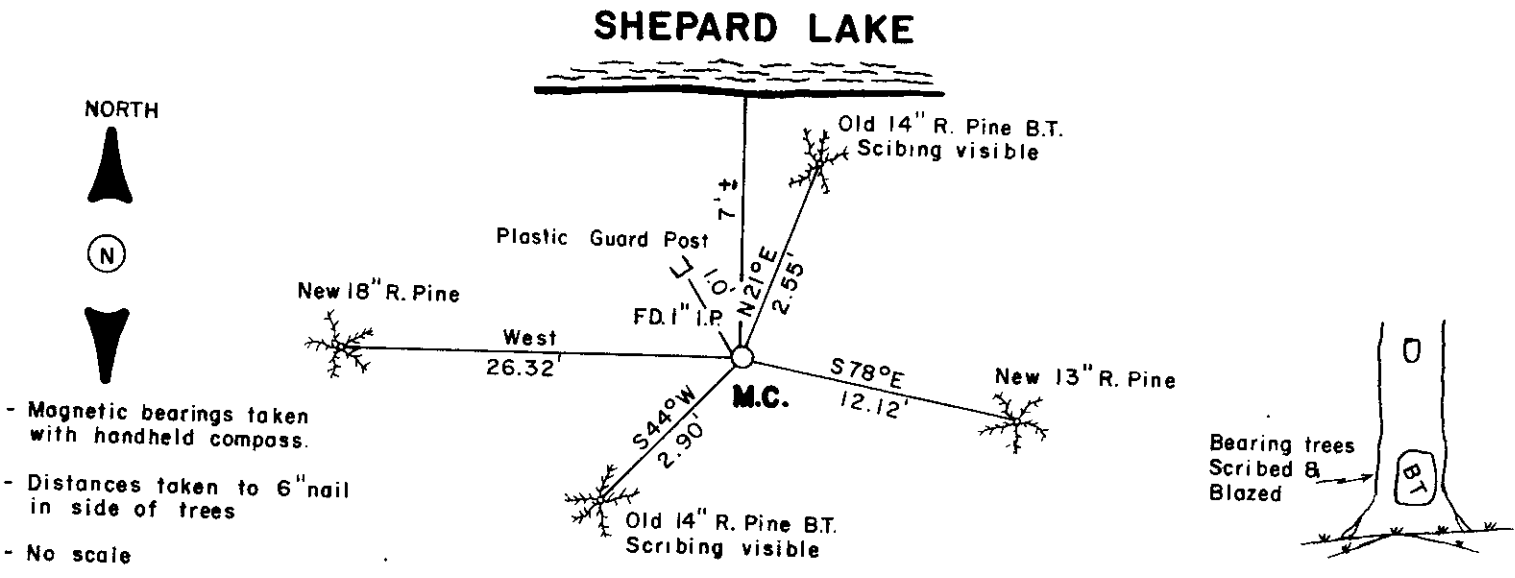


Section 28

(b) (f) (g) (h) Description of monument found at this corner and if it was accepted, state all evidence (material, testimonial, occupational, plats, records, other monuments) used as a basis for accepting. If not accepted or if nothing was found, state evidence used as basis for establishing location. If reestablished through lost corner proportionate methods, indicate all monuments, distances and directions used to establish.


- 1863 W.E. Daugherty established original corner at ~~28.25~~ North of SE corner 28 B.T.s Y Pine 20 S 13 W 20 lks; Y Pine 12 S 52 E 23 lks.
- 1894 B.F. Dorr at corner
- 1961 F.R. Wincentzen and R.E. Bandow indicates an iron bolt for the M.C. while doing a survey for Oneida County. B.T.s N Pine 14 S 44° W 2.9'; N Pine N 20° 30' E 2.55'.
- 1966 H. Moore recovers a 1 1/4" iron pipe at the corner.
- 1986 I recovered the 1 1/4" iron pipe and the B.T. by Wincentzen and Bandow as shown below. I replaced the iron pipe with an Oneida County Monument and witnessed it as shown below.

(c) (d) (e) Plan view of corner with ties to at least 4 witness monuments. If in disagreement with previously established corner, show the distances between the two corners and also indicate the ties to the disputed corner.



(i) I, MICHAEL J. ROMPORTL R.L.S. - 1628
 (type or print name) certify that the corner location on this record was determined by me or under my direction and control and that this U.S. Public Land Survey Monument Record is correct and complete to the best of my knowledge and belief.

Michael J. Romportl 12/12/87
 Signature Date



3709281400

Index No. T 0 13