

CERTIFIED LAND CORNER RESTORATION

Index No. **Z-11**

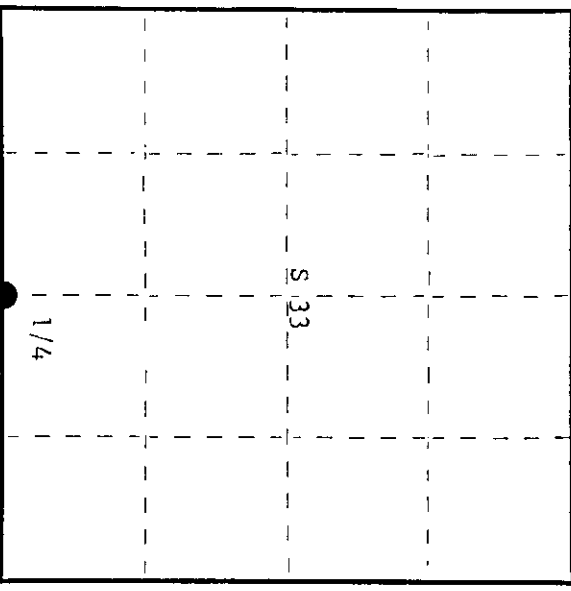

State of Wisconsin

County of Oneida

} ss.

I, Philip T. Hansen, do hereby certify that on the 27th day of July, 1977, I found evidence of the Quarter corner of Section 33 & 4 Township 37 - 36 North, Range 9 East, Fourth Principal Meridian, as described hereon; and that from this evidence I established a new monument and accessories as described hereon to perpetuate the original location of this corner.

Resident witnesses:
Jim Claflin
Herb Wagoner



○ = Corner monument restored.

History of original corner establishment:

Original Corner established by H.C. Fellows, Deputy Surveyor, in 1960, from which Tamarack 8" bears N62°E, 19 links and Tamarack 8" bears S41°W, 16 links. Corner recovered by Genisot Associates, Inc. in 1974. Recovered old cedar post and set 1" iron pipe beside it.

Description of corner evidence found:

Recovered 1" iron pipe driven beside very old post with top broken off. Design of post resembles Vaine's rosts.
Recovered CBTs - Black Spruce 5" S46°E, 8.4 links, scribed 1/4 BT.
Black Spruce 8" N8°W, 14.7 links, scribed 1/4 BT.

Description of monument and accessories I established to perpetuate the original location of this corner.
Replaced point of old stake with 2" Perntsen A-1 Federal Monument, aluminum with magnet in car and base. Cap stamped:
Monument projects 18" above ground.
NBT - Black Spruce 7" S85°W, 22.8 links, scribed 1/4 BT.

S498
T37N R9E
1/4 S 33
1/4
T36N R9E
1977

Dated at Rhinelander, Wis., this 29th day of July, 1977

Signature *Philip T. Hansen* Title Registered Land Surveyor Registration No. S-498
(County Surveyor, Registered Land Surveyor, or other duly authorized official)

Office of Register of Deeds, County of Oneida
Instrument was filed in this office for record on the 5th day of August, 1977 at 9:00 o'clock a.m.

Signature *Doris Verage Kuehn*
(Register of Deeds)

By _____ Deputy

3709330020

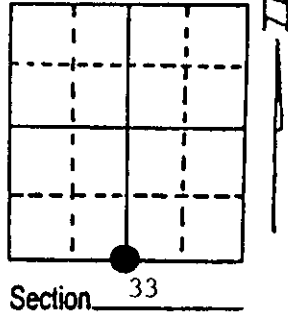
U.S. PUBLIC LAND SURVEY MONUMENT RECORD

Note: This form is intended and designed to fulfill all requirements of Wisconsin Administrative Code, Chapter A-E 7.08 U.S. Public Land Survey Monument Record (3) (a) (b) (c) (d) (e) (f) (g) (h) (i). An additional sheet may be added if necessary to conform with said requirements.

(a) Corner location: Township 37 North
 Range 9 East/West

Town/City/Village Pine Lake

County Oneida



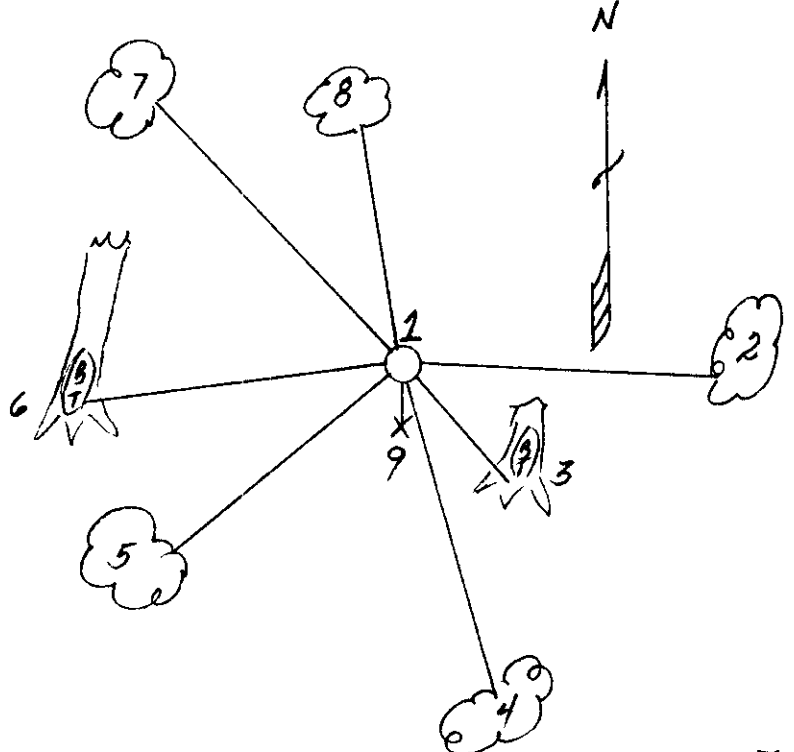
(b) (f) (g) (h) Description of monument found at this corner and if it was accepted, state all evidence (material, testimonial, occupational, plats, records, other monuments) used as a basis for accepting. If not accepted or if nothing was found, state evidence used as basis for establishing location. If reestablished through lost corner proportionate methods, indicate all monuments, distances and directions used to establish. Indicate type of monument found or set and sign post.

- 1860 - H.C. Fellows established this corner and set post and made BTs:
 8" Tamarack, N62°E, 18 Links 8" Tamarack, S41°W, 16 Links
- 1974 - Genisot Associates recovered old cedar post and set a 1" iron pipe along side.
- 1977 - Philip Hansen (RLS #498) recovered 1" iron pipe and broken off cedar post. He also found two BTs:
 5" Black Spruce, S46°E, 8.4 Links 8" Black Spruce, N8°W, 14.7 Links
 He replaced post point with an aluminum 2 1/2" capped monument and made one new BT:
 7" Black Spruce, S85°W, 22.8 Links
- 8/2/89 - Milo E. Stefan found aluminum cap in excellent condition, and 8" Black Spruce, N8°W, 9.7' okay. Other trees down and dead. We made new BTs and placed plastic sign post.

(c) (d) (e) Plan view of corner with ties to at least 4 witness monuments. If in disagreement with previously established corner, show the distances between the two corners and also indicate the ties to the disputed corner.

- 1) 2 1/2" x 18" high aluminum monument
- 2) 5" Tamarack, S88°E, 39.77'
- 3) 6" Black Spruce Stump, S46°E, 5.5'
- 4) 5" Tamarack, S17°E, 21.13'
- 5) 5" Tamarack, S52°W, 23.07'
- 6) 7" Black Spruce Snag, S85°W, 15.1'
- 7) 4" Tamarack, N47°W, 25.47'
- 8) 8" Black Spruce, N8°W, 9.70'
- 9) Plastic sign post, South, .5'

Distances to nail in side of BTs.
 BTs scribed "BT" in stump blaze.



(i) I, Milo E. Stefan
 (type or print name) certify that the corner location on this record was determined by me or under my direction and control and that this U.S. Public Land Survey Monument Record is correct and complete to the best of my knowledge and belief.

Milo E. Stefan 8/5/89
 Signature Date



Index No. 2-11

3709 330020