

CERTIFIED LAND CORNER RESTORATION

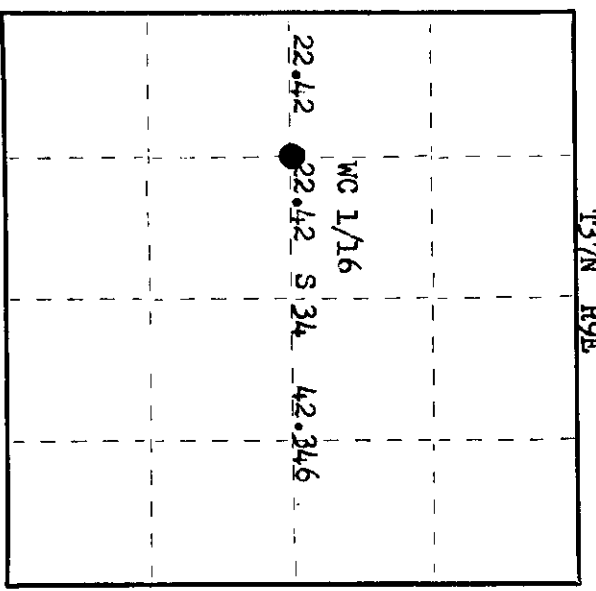

Index No. **X-14**

State of Wisconsin

County of Oneida } ss.

I Phillip T. Hansen, do hereby certify that on the 17th day of February, 1977, I found evidence of the WC 1/16 corner of Section 34 Township 37 North, Range 9 East, Fourth Principal Meridian, as described hereon; and that from this evidence I established a new monument and accessories as described hereon to perpetuate the original location of this corner.

Resident witnesses:
Jim Clafflin
Herb Wagoner

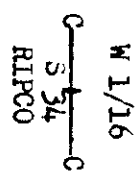


History of original corner establishment:

Corner established by N. Loftus, Ripco Surveyor, in 1961. Established the C 1/4 corner from measurements of N-S and E-W 1/4 lines. Set WC 1/16 corner at 64.77 chains E of E 1/4 corner and 1.049 chains North. Set iron pipe and marked BTs - White Pine 11" S 31° E 29 links and White Pine 9" N 34° E 22 links.

Description of corner evidence found:

Recovered 1" iron pipe with alloy cap in excellent condition, stamped:
Recovered OBTS - White Pine 11" (12") S 31° E 29.0 links,
scribed CW 1/16 S34 BT.
White Pine 9" (10") N 34° E 22.0 links,
scribed CW 1/16 S34 BT.



Description of monument and accessories I established to perpetuate the original location of this corner.
As monument was recovered in good condition, it was left in place.
Monument projects 28" above ground.
Added T37N R9E to stamping on cap.

Dated at Rhineland, Wis. this 18th day of March, 1977.

Signature Phillip T. Hansen Title Registered Land Surveyor Registration No. S-498
(County Surveyor, Registered Land Surveyor, or other duly authorized official)

Office of Register of Deeds, County of Oneida
Instrument was filed in this office for record on the 23rd day of March, 1977
at 3:00 o'clock P. M.

Dorcas Berge Kuehn
(Register of Deeds)

By _____ Deputy

3709 342030