

CERTIFIED LAND CORNER RESTORATION

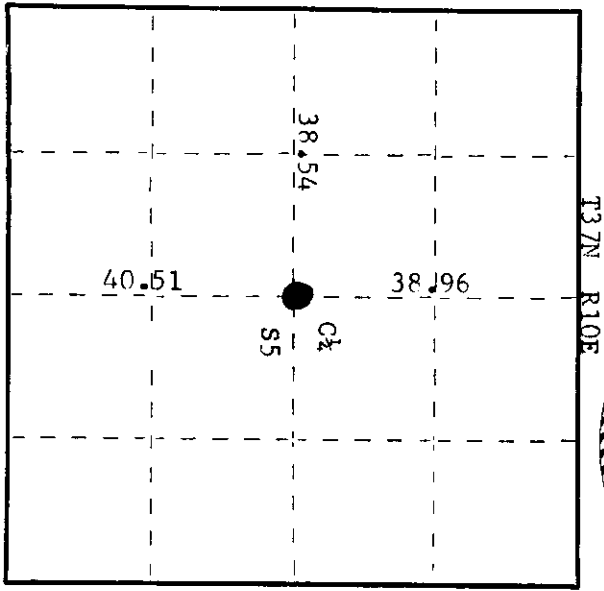

Index No. **C-7**

State of Wisconsin

County of Oneida } ss.

I Philip T. Hansen, do hereby certify that on the 2nd day of June, 1977, I found evidence of the C 1/4 corner of Section 5 Township 37, North Range 10 East, Fourth Principal Meridian, as described hereon; and that from this evidence I established a new monument and accessories as described hereon to perpetuate the original location of this corner.

Resident witnesses:  
Jim Claffin  
Herb Wagoner



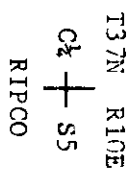
○ = Corner monument restored.

History of original corner establishment:

C 1/4 corner established by N. Loftus, Ripco Surveyor, in 1959. Ran N-S and E-W 1/4 lines. Set C 1/4 corner at 38.54 chains east of W 1/4 corner and 40.51 chains N 2° 26' E of S 1/4 corner, 38.96 chains S 2° 26' west of N 1/4. Marked Black Spruce 5" S4°W, 74 links and Black Spruce 5" S36°W, 69 links.

Description of corner evidence found:

Recovered 2" iron pipe with 3" square brass cap in excellent condition and firmly in ground. Recovered Black Spruce 8" S38°W, 70.2 links, and Black Spruce 6" S5°W, 74.4 links, scribed BT C1 S5. Monument projects 24" above ground. Cap stamped:



Description of monument and accessories I established to perpetuate the original location of this corner. Monument left as recovered. Marked NBT - White Birch 7" N23°W, 26.2 links, scribed C1 BT.

Dated at Rhineland, Wis., this 7th day of June, 1977.

Signature Philip T. Hansen Title Registered Land Surveyor Registration No. S-498  
(County Surveyor, Registered Land Surveyor, or other duly authorized official)

Office of Register of Deeds, County of Oneida at 12:40 o'clock P. M. 23rd day of June hereby certify that the within instrument was filed in this office for record on the 23rd day of June, 1977.

Doree Verage Kuehn  
(Register of Deeds)

By: \_\_\_\_\_ Deputy

3710052020