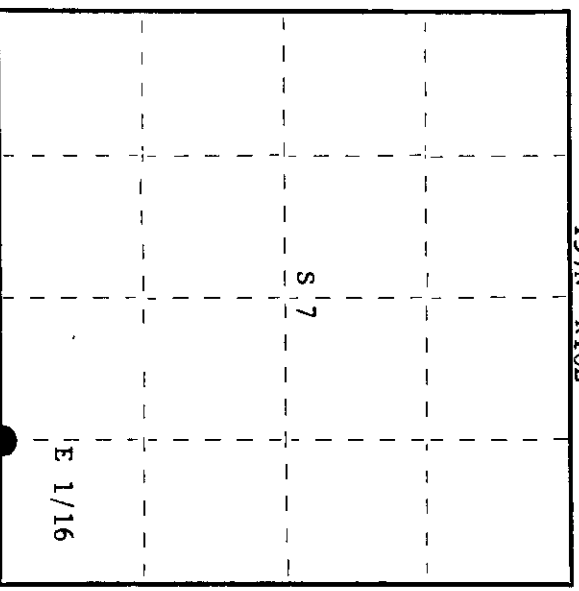



State of Wisconsin }
 County of Oneida } ss.

I, Phillip T. Hansen, do hereby certify that on the 6th day of October, 1978, I found evidence of the E 1/16 corner of Section 7 & 18 Township 37, North, Range 10 East, Fourth Principal Meridian, as described hereon; and that from this evidence I established a new monument and accessories as described hereon to perpetuate the original location of this corner.

Resident witnesses:

Jim Clafflin
Herb Wagoner



○ = Corner monument restored.

History of original corner establishment:

Corner established by N. Loftus, Ripco Surveyor, in 1958.
 Corner recovered and registered by P.T. Hansen in 1977. See J.4

Description of corner evidence found:

Recovered Ripco's 1" iron pipe with 2" square brass cap in excellent condition.
 Both BT's marked by P.T. Hansen, Registered Land Surveyor, in 1977 were cut by logging operations.

Description of monument and accessories I established to perpetuate the original location of this corner.

Marked NBT's -
 Tamarack 8" S55°W 122.42 links, scribed 1/16 BT.
 B. Spruce 7" N66°E 137.65 links, scribed 1/16 BT.

Dated at Rhineland, Wis., this 18th day of December, 1978.

Signature Phillip T. Hansen, Title Registered Land Surveyor Registration No. S-498
 (County Surveyor, Registered Land Surveyor, or other duly authorized official)

Office of Register of Deeds, County of Oneida
 instrument was filed in this office for record on the 25th day of January, 1979
 at 11:00 o'clock P. M.

Debra George Kuehn
 (Register of Deeds)

By _____ Deputy

CERTIFIED LAND CORNER RESTORATION

Index No. J-4

State of Wisconsin }
County of Oneida } ss.

I Phillip T. Hansen, do hereby
certify that on the 8th day
of July, 1977, I found


evidence of the E 1/16
corner of Section 7 & 18
Township 37, North, Range
10 East, Fourth Principal Meridian,

as described hereon; and that from this evidence
I established a new monument and accessories
as described hereon to perpetuate the original
location of this corner.

Resident witnesses:

Jim Clafflin

Herb Wagoner



History of original corner establishment:
Corner established by N. Loftus, Ripco Surveyor, in 1958.
Ran random line 275 mag. from Section Corner 7, 8, 17, 18, a distance of 86.54 chains to
close out 57-3/4 links north of the Section Corner. Set 1/4 corner at 42.28 chains and
E 1/16 at 21.14 chains intermediate.

Description of corner evidence found:

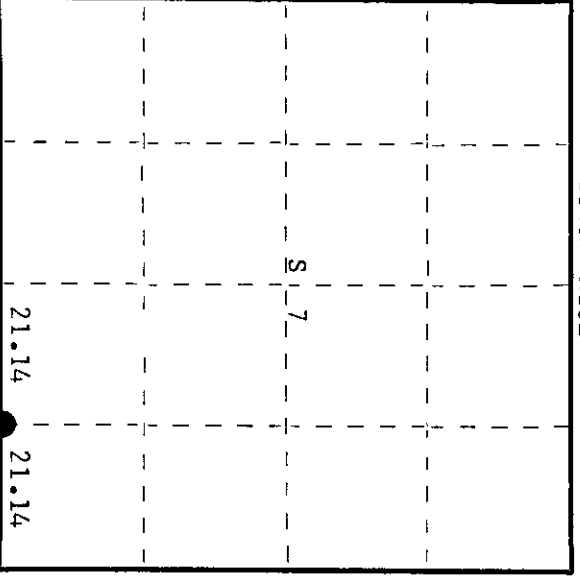
Recovered 1" iron pipe with 2" square brass cap in excellent condition. Cap stamped:
Monument projects 24" above ground.
Recovered OBTs - Tamarack 8" N22°W, 27.0 links, scribed 1/16 S7 BT.
Black Spruce 4" S86°E, 66.5 links, scribed 1/16 S18 BT.
(this BT is down and dead)

T37N R10E
S 1/16
S 1/18
RIPCO

Description of monument and accessories I established to perpetuate the original location of this corner.

As monument was in excellent condition, it was left as recovered.

Marked NBTs - Jack Pine 5" S10°E, 13.1 links.
Jack Pine 7" S45°W, 57.7 links, both scribed 1/16 BT.



○ = Corner monument restored.

Dated at Rhineland, Wis., this 12th day of July, 1977

Signature Phillip T. Hansen Title Registered Land Surveyor Registration No. S-498
(County Surveyor, Registered Land Surveyor, or other duly authorized official)

Office of Register of Deeds, County of Oneida
instrument was filed in this office for record on the 5th day of August, 1977
at 9:00 o'clock A. M.

Donna Berge Kuehn
(Register of Deeds)

By Donna Berge Kuehn Deputy