

CERTIFIED LAND CORNER RESTORATION

Index No. M-7


State of Wisconsin

County of Oneida } ss.

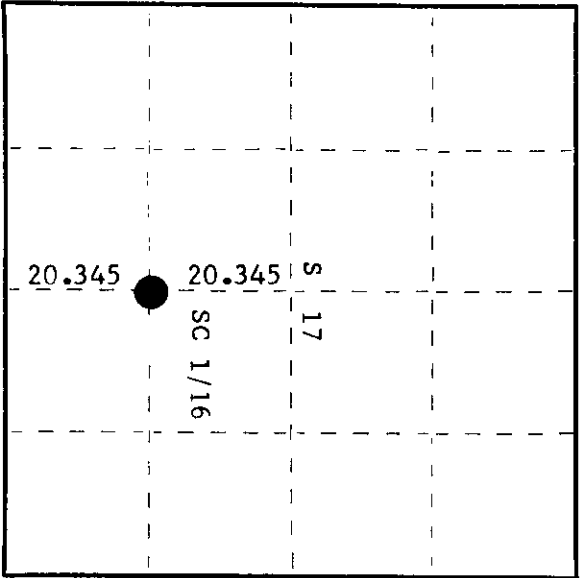
I, Phillip T. Hansen, do hereby certify that on the 9th day of June, 1980, I found evidence of the SC 1/16 corner of Section 17 Township 37, North, Range 10 East, Fourth Principal Meridian, as described hereon; and that from this evidence I established a new monument and accessories as described hereon to perpetuate the original location of this corner.

Resident witnesses:

Glen Barker
Jim Claflin



T37N R10E



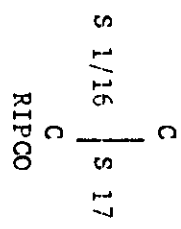
○ = Corner monument restored.

History of original corner establishment:

Corner established by N. Loftus, Ripco surveyor, in 1958. Subdivided section for C 1/4 corner. From C 1/4 corner to S 1/4 corner is S 7° 13' W 40.69 chains. Set SC 1/16 corner 20.345 chains intermediate. No BT's. Corner sets in Gudagast Creek bottom.

Description of corner evidence found:

Recovered 3/4" iron pipe with 2" brass cap, stamped: Monument projects 18" above ground.



Description of monument and accessories I established to perpetuate the original location of this corner. Monument as recovered. No available BT's.

Dated at Rhineland, Wis., this 21st day of July, 1980.

Signature Phillip T. Hansen Title Registered Land Surveyor Registration No. S-498
(County Surveyor, Registered Land Surveyor, or other duly authorized official)

Office of Register of Deeds, County of Oneida, I hereby certify that the within instrument was filed in this office for record on the 21st day of July, 1980 at 3:35 o'clock P. M.

Doris Lange Kuehn
(Register of Deeds)

By Doris Lange Kuehn Deputy