

CERTIFIED LAND CORNER RESTORATION

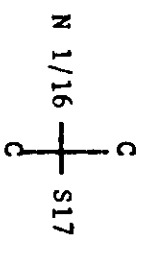
Index No. K-7

History of original corner establishment:

Corner established by Loftus and crew, Ripco surveyors.  
Ran E-W and N-S 1/4 lines from previously recovered 1/4 corners to establish C 1/4 corner.  
Set C 1/4 corner at 40.86 chains S 7° 13' W of N 1/4 corner.  
Set NC 1/16 corner at 20.43 chains  
Marked NBT - Tamarack 6" S41°E, 6 1/2 links.

Description of corner evidence found:

Recovered Ripco's 3/4" iron pipe with 2" square brass cap in good condition, but out of ground.  
Recovered OBT - Tamarack 6" (8") scribed CN 1/16 S17 BT.  
Brass cap stamped:



Description of monument and accessories I established to perpetuate the original location of this corner.

Reset Ripco's iron pipe in original location.  
Monument now projects 18" above ground.  
Marked NBT's - Black Spruce 16" N66°E, 49.7 links, scribed 1/16 BT.

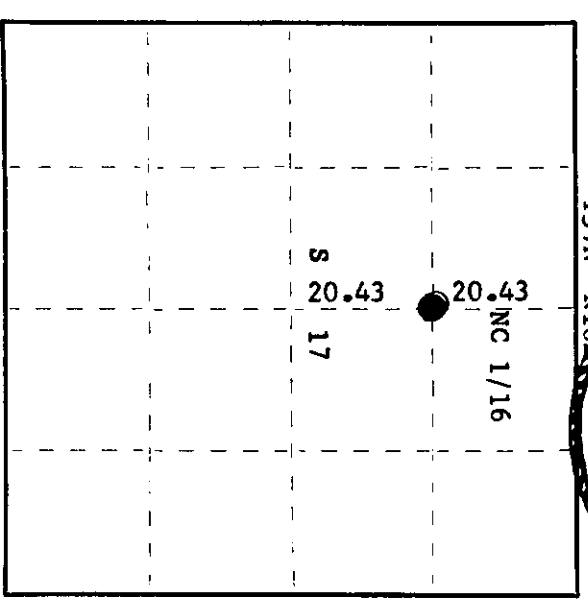

State of Wisconsin

County of Oneida } ss.

I, Phillip T. Hansen, do hereby certify that on the 31st day of May, 19 78, I found evidence of the NC 1/16 corner of Section 17 Township 37, North, Range 10 East, Fourth Principal Meridian, as described hereon; and that from this evidence I established a new monument and accessories as described hereon to perpetuate the original location of this corner.

Resident witnesses:

Jim Claflin  
Herb Wagoner  
J. Masbaum



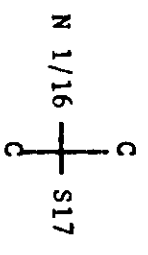
○ = Corner monument restored.

History of original corner establishment:

Corner established by Loftus and crew, Ripco surveyors.  
Ran E-W and N-S 1/4 lines from previously recovered 1/4 corners to establish C 1/4 corner.  
Set C 1/4 corner at 40.86 chains S 7° 13' W of N 1/4 corner.  
Set NC 1/16 corner at 20.43 chains  
Marked NBT - Tamarack 6" S41°E, 6 1/2 links.

Description of corner evidence found:

Recovered Ripco's 3/4" iron pipe with 2" square brass cap in good condition, but out of ground.  
Recovered OBT - Tamarack 6" (8") scribed CN 1/16 S17 BT.  
Brass cap stamped:



Description of monument and accessories I established to perpetuate the original location of this corner.

Reset Ripco's iron pipe in original location.  
Monument now projects 18" above ground.  
Marked NBT's - Black Spruce 16" N66°E, 49.7 links, scribed 1/16 BT.

Dated at Rhinelander, Wis., this 5th day of June, 19 78

Signature Phillip T. Hansen Title Registered Land Surveyor Registration No. S-498  
(County Surveyor, Registered Land Surveyor, or other duly authorized official)  
Office of Register of Deeds, County of Oneida  
at 11:35 o'clock A M. 26th day of June, 19 78

Doree Savage Kuehn  
(Register of Deeds)

By..... Deputy

3710173020