

# U.S. PUBLIC LAND SURVEY MONUMENT RECORD

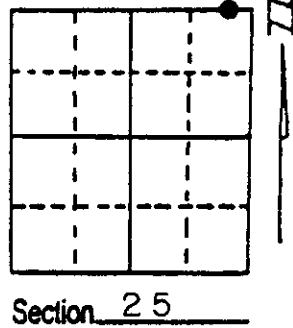
**Note:** This form is intended and designed to fulfill all requirements of Wisconsin Administrative Code, Chapter A-E 7.08 U.S. Public Land Survey Monument Record (3) (a) (b) (c) (d) (e) (f) (g) (h) (i). An additional sheet may be added if necessary to conform with said requirements.

(a) Corner location: Township 37 North M.C. between Section 24 & 25

Range 10 East/West

Town/City/Village Stella

County Oneida



(b) (f) (g) (h) Description of monument found at this corner and if it was accepted, state all evidence (material, testimonial, occupational, plats, records, other monuments) used as a basis for accepting. If not accepted or if nothing was found, state evidence used as basis for establishing location. If reestablished through lost corner proportionate methods, indicate all monuments, distances and directions used to establish. Indicate type of monument found or set and sign post.

In 1949 H.C. Lawrence, Registered Land Surveyor recovered D.H. Vaughan's M.C. of 1907 and H.C. Hall's M.C. of 1929. Two posts set side by side. Recovered Vaughan's old tamarack stub 6' x 3' scribed S24 - B.T.

N85W 127 lks \* N81W 83.82' - old tamarack stump 4' x 3" scribed S25 - B.T.  
S69W 94 lks \* S72W 63.2'

H.C. Hall's - tamarack 5" scribed S24 - B.T.

N73W 130 lks \* N70W 85.8' - tamarack 7" x 7' stub scribed S25 - B.T.  
S51W 127 lks \* S55W 85.0'

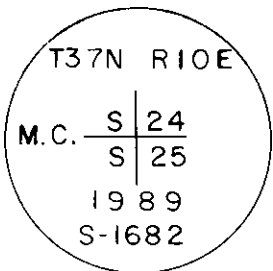
On March 30, 1989 recovered both posts under ice of Ginty Lake and the above old B.T.s.

\* Recovery ties to old B.T.

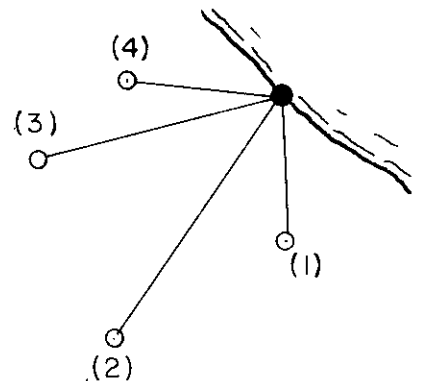
(c) (d) (e) Plan view of corner with ties to at least 4 witness monuments. If in disagreement with previously established corner, show the distances between the two corners and also indicate the ties to the disputed corner.

1/2" X 12' Rebar with 3-1/4" alloy Oneida Co. cap.

Set four 1-1/4" IP for reference pipe.



- (1) S1°E, 30.48'
- (2) S35°W, 61.41'
- (3) S75°W, 52.05'
- (4) N84°W, 32.36'



(i) I, Glen Barker

(type or print name) certify that the corner location on this record was determined by me or under my direction and control and that this U.S. Public Land Survey Monument Record is correct and complete to the best of my knowledge and belief.

Glen Barker 12/22/89  
Signature Date

Index No. R 24-25