

CERTIFIED LAND CORNER RESTORATION

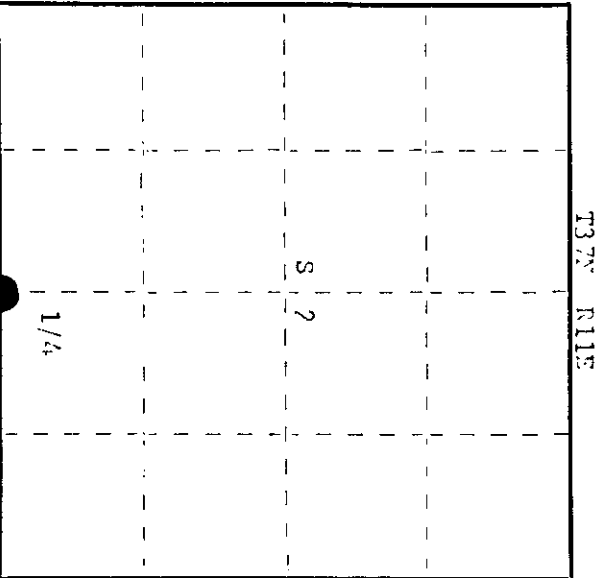
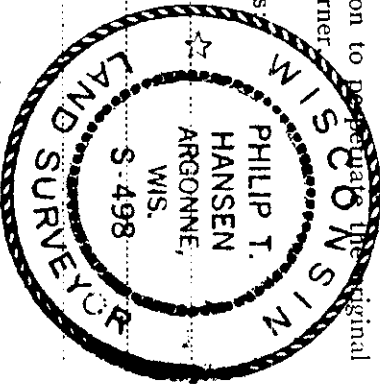
Index No. E-19

State of Wisconsin

County of Oneida } ss.

I, Phillip T. Hansen, do hereby certify that on the 14th day of October, 1975, I found evidence of the Quarter corner of Sections 2 and 11 Township 37, North, Range 11 East, Fourth Principal Meridian, as described hereon; and that from this evidence I established a new monument and accessories as described hereon to perpetuate the original location of this corner.

Resident witnesses  
Glen Barber  
Jr. Claflin



○ = Corner monument restored.

History of original corner establishment:

Original corner established by Wm. E. Dougherty, Deputy Surveyor, in 1859, from which Willow 5" bears N74°E 13 links and Willow 5" bears S78°E 24 links. This corner re-established by J.J. Velendy in 1910. He ran the line between Sections 2 and 11 from the SW corner to the SE corner. Set a new post and marked NBT's - Tamarack 11" N23°E 5 links and Fine 12" N86°W 16 links. Corner recovered by H.C. Lawrence in 1946. Recovered Velendy's post and his BT's. Set a new post.

Description of corner evidence found:

Recovered Velendy's 3" post, squared and scribed 1/4S 52 in very poor condition.  
Recovered H.C. Lawrence's 5" cedar post, squared and scribed 1/4S 52, 1/4S 511, two links west of Velendy's post. The PT's ties to Velendy's post fit perfectly.  
Recovered CRT's -  
Tamarack 11" N23°E 5 links, now a 5" stub.  
Fine 12" N86°W 16 links, now down and decayed, scribing partly visible.

Description of monument and accessories I established to perpetuate the original location of this corner.

Replaced Velendy's old post with 2-1/2" iron pine with brass cap, stamped:  
Marked NBT's -  
Cedar 10" S12°E 107.7 links, scribed 1/4 PT.  
This is an open marsh area. No other trees suitable for RT's.

T37N R11E  
S 2  
1/4  
S 11  
S498

Dated at Rhinelander, Wis., this 15th day of October, 1975

Signature Phillip T. Hansen Title Registered Land Surveyor Registration No. S-498  
County Surveyor, Registered Land Surveyor, or other duly authorized official

Office of Register of Deeds, County of Oneida I hereby certify that the within instrument was filed in this office for record on the 30th day of July, 1980 at 10:15 o'clock A. M.

Donna George Kuehn  
(Register of Deeds)

By: \_\_\_\_\_ Deputy

37110200 40



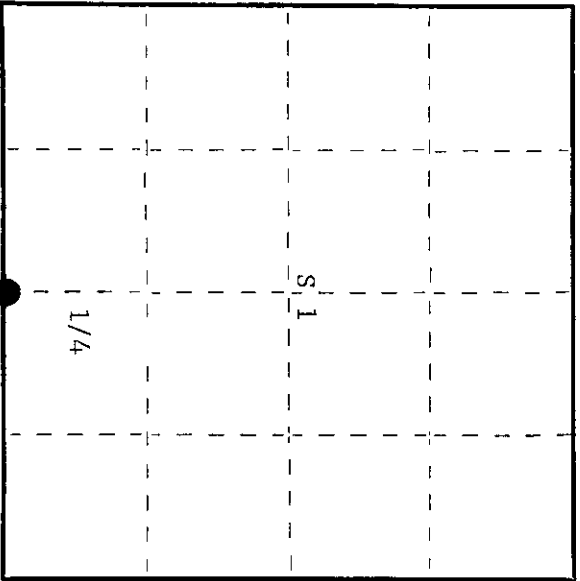
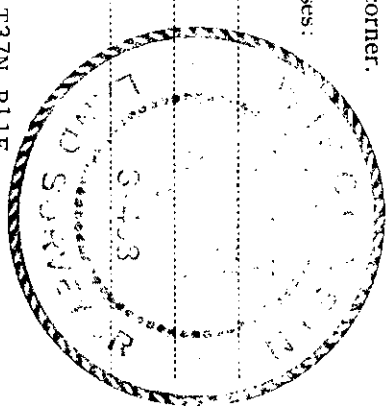
CERTIFIED LAND CORNER RESTORATION

Index No. **E-23**

State of Wisconsin }  
County of Oneida } ss.

I Philip T. Hansen, do hereby certify that on the 24th day of October, 1975, I found evidence of the Quarter corner of Sections 1 and 12 Township 37 North, Range 11 East, Fourth Principal Meridian, as described hereon: and that from this evidence I established a new monument and accessories as described hereon to perpetuate the original location of this corner.

Resident witnesses:  
Glen Barker  
Jim Claflin



○ = Corner monument restored.

3711010020

History of original corner establishment:

Original corner established by Wm. E. Dougherty, Deputy Surveyor, in 1859 from which tamarack 8" bears N17°W, 7 links and cedar 6" bears S21°W, 10 links. Corner restored by B.F. Dorr, County Surveyor. Corner recovered by V.M. Maine, County Surveyor, in 1938. Found original cedar 6" S21°W, 10 links still green. Tamarack 8" N17°W, 7 links was gone. Marked NBT's: Hemlock 10" N75°W 5 links, Cedar 10" East 35 links, Basswood 8" N24°E 46 links.

Corner recovered by H.C. Lawrence, Registered Land Surveyor, in 1954. Recovered original cedar 6" S21°W, 10 links.

Description of corner evidence found:  
Recovered 2-1/2" iron pipe with brass cap stamped -  
Projecting 24" above ground. Also Lawrence's 4" cedar post,  
scribed 1/4S S1, 1/4S S12. This post had fallen down.

Recovered OBT's: (Original) Cedar 6" (14") S21°W (S22°W) 10 links - now  
Hemlock 12" N74°W 78 links - dead, S12  
Basswood 11" N29°W 41.3 links - scribing partly visible, M.  
out. scribing rotted

Description of monument and accessories I established to perpetuate the original location of this corner.  
As Maine's iron pipe was in perfect condition, it was left in place. Set Lawrence's post beside it.  
NBT's: Sugar 6" N57°E 16 links - scribed 1/4 BT,  
Red maple 10" S46°W 17 links - scribed 1/4 BT.  
Pipe and BT's painted blue.

Dated at Rhinelander, Wis. this 6th day of November, 1975.  
Signature: *Philip T. Hansen* Title: Registered Land Surveyor Registration No. S-498  
County Surveyor, Registered Land Surveyor, or other duly authorized official

Office of Register of Deeds, County of Oneida  
Instrument was filed in this office for record on the 24th day of November, 1976  
at 1:30 o'clock P.M.

*Barbara Virginia Kuehn*  
(Register of Deeds)

By: Deputy