

CERTIFIED LAND CORNER RESTORATION

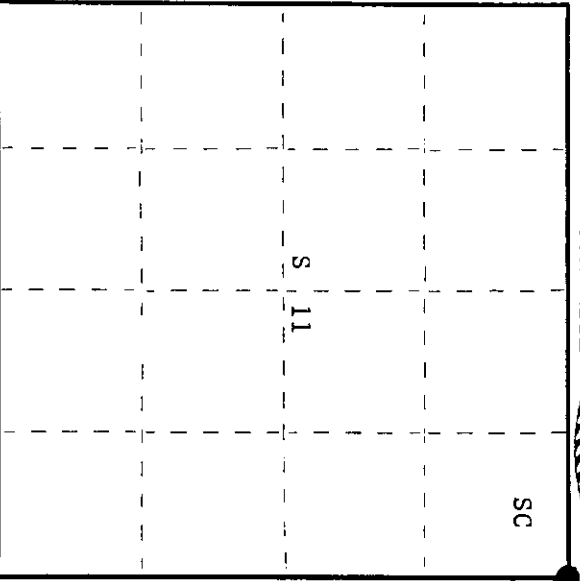

Index No. **E-21**

State of Wisconsin }
 County of Oneida } ss.

I Phillip T. Hansen, do hereby certify that on the 17th day of October, 1975, I found evidence of the Section S1-2-11-12 corner of 37 Township 11 East, North, Range 11 East, Fourth Principal Meridian, as described hereon; and that from this evidence I established a new monument and accessories as described hereon to perpetuate the original location of this corner.

Resident witnesses:

Glen Barker
Jim Clafflin



○ = Corner monument restored.

History of original corner establishment: Original corner established by Wm. E. Dougherty, Government Deputy Surveyor, in 1859, from which cedar 10" bears N50°E 10 links and tamarack 10" bears S45°W 16 links.

Corner recovered and restored by J.A. Melendy, Gagen Lumber Company surveyor, in 1910. Recovered original cedar BT N100°E 10 links. This had broken out by the roots but scribe marks plain. Also found stump of original tamarack. Set NBT's - tamarack 11" N45°E 32-1/2 links and "X" mark on stone N80°W 5 links. Placed rock cairn around new stake. Corner recovered by H.C. Lawrence, Registered Land Surveyor, in 1954. Found Melendy's tamarack BT and "X" on stone. V.M. Maine had moved Melendy's post to coincide with his metal post which he set from Melendy's tamarack BT which he mistook for the original tamarack BT. Set new post from Melendy's BT's.

Recovered Lawrence's 5" cedar post, squared and scribed S1, S2, S11, S12, in poor condition. Also found Melendy's old point and post, buried in muck beside it. Maine's 2-1/2" iron pipe was lying on the ground beside it.

Recovered "X" on stone N80°W 5 links.

Recovered tamarack N45°E 32.5 links, now a decayed stump, BT scribing still visible.
 tamarack N54°E 25 links, now a stump, scribing visible.

Description of monument and accessories I established to perpetuate the original location of this corner.
 Replaced 5" cedar post with 2-1/2" iron pipe w/brass cap stamped -

NBT's - Hemlock 9" S20°E 59 links, scribed SC BT. S498
 White birch 6" N6°W 37.8 links, scribed SC BT. T37N R11E

Post projects about 18" above ground.
 Post, BT's, and stone painted blue.

Sec. $\frac{2}{11 \mid 12}$
 CPI-1975

Dated at Rhineland, Wis. this 22nd day of October, 1975.

Signature Phillip T. Hansen Title Registered Land Surveyor Registration No. S-498
 (County Surveyor, Registered Land Surveyor, or other duly authorized official)

Office of Register of Deeds, County of Oneida I hereby certify that the within instrument was filed in this office for record on the 22nd day of October, 1975 at 10:10 o'clock A.M.

James George Kuehn
 Register of Deeds

By James George Kuehn Deputy

000020112


CERTIFIED LAND CORNER RESTORATION

Index No. E-21

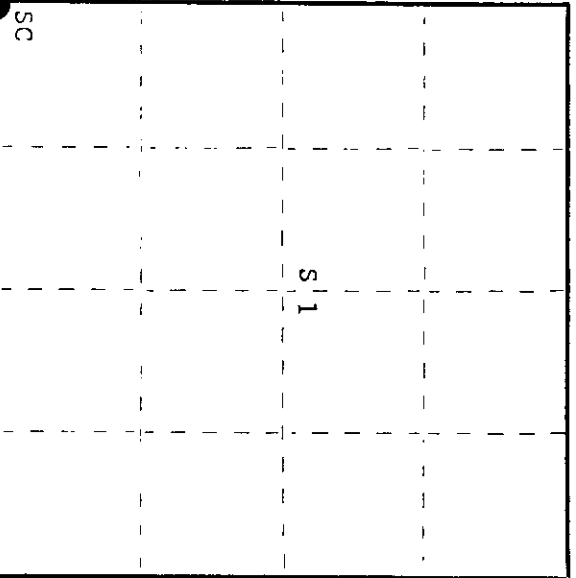
State of Wisconsin

County of Cneida } ss.

I, Phillip T. Hansen, do hereby certify that on the 14th day of October, 1979, I found evidence of the Section corner of 1, 2, 11 and 12 Township 37 North, Range 11 East, Fourth Principal Meridian, as described hereon; and that from this evidence I established a new monument and accessories as described hereon to perpetuate the original location of this corner.



Resident witnesses:
Glen Barker
Jim Claffin



○ = Corner monument restored.

History of original corner establishment:

Original corner established by W.E. Dougherty, Deputy Surveyor, in 1859 from which Cedar 10" bears N50°E 10' links and Tamarack 10" bears S45°W 16' links. Corner recovered by V.M. Paine, County Surveyor, in 1935. Recovered an old stake and stub of 10" Tamarack 16' links.
J.J. Velendy recovered this corner in 1910. He had marked an X on a stone N 80° W 5 links. H.C. Lawrence, Registered Land Surveyor, recovered this corner, set new post.

Description of corner evidence found:

Recovered a 5" cedar post scribed S1, S2, S11 and S12 in poor condition. Also recovered Kelendy's old point. Post was buried in the muck. A 2-1/2" iron pipe scribed T37, S1, S2, S11 and S12 was also laying on the ground.
Recovered CRT's -
X on stone N80°W 5 links
Tamarack 11" N45°E 37.5 links, now a decayed stump
Tamarack stump N54°E 25 links, scribing still visible

Description of monument and accessories I established to perpetuate the original location of this corner.

Replaced Lawrence's post with 2-1/2" Bernitsen A-1 Federal Monument, can stamped:
Marked CRT's -
Hemlock 9" S20°E 50 links, scribed SC BT
White Birch 6" N6°W 37.5 links, scribed SC BT
T37N R11E
Sec. 2 1
11 12
S498

Dated at Rhineland, Wis. this 5th day of November, 1979.

Signature Phillip T. Hansen Title Registered Land Surveyor Registration No. S-498
(County Surveyor, Registered Land Surveyor, or other duly authorized official)

Office of Register of Deeds, County of Cneida
at 115 o'clock P. M. I hereby certify that the within instrument was filed in this office for record on the 3rd day of December, 1979.

Doris Leverage Fuchsm
(Register of Deeds)

By Doris Leverage Fuchsm Deputy

3711020600