

CERTIFIED LAND CORNER RESTORATION

Index No. **C-21**

State of Wisconsin

County of Oneida } ss.

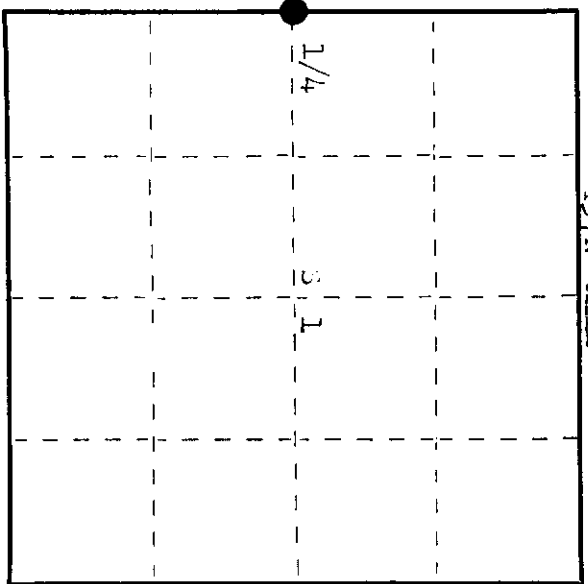
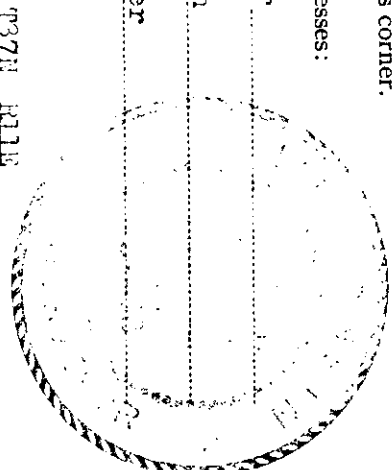
I Phillip F. Hansen, do hereby certify that on the 31st day of September, 1976, I found evidence of the corner of section 1 and 6, Township 37 North, Range 10 & 11 East, Fourth Principal Meridian, as described hereon; and that from this evidence I established a new monument and accessories as described hereon to perpetuate the original location of this corner.

Resident witnesses:

Glenn Barker

Jim Glatfelter

Herb Agoner



○ = Corner monument restored.

History of original corner establishment: Original corner established by W. W. Dougherty, Deputy Surveyor, in 1859, from which tamarack 5" bears N 80° W 23 links and spruce 7" bears N 53° W 24 links.
Corner recovered by D.H. Vaughan, County Surveyor, in 1909. Set new post and placed stake in rotten stump of OBT - Tamarack N 80° W 23 links. Set OBT - Y. Pine N 63° W 20 3/4 links.
Corner recovered by H.C. Lawrence, Registered Land Surveyor, in 1958. Found Vaughan's old post and a 1" iron pipe. Recovered Vaughan's OBT - Y. Pine N 63° W 20 3/4 links.
Lawrence set new post and marked OBT - Y. Pine 8" N 64° W 21 1/4 links.

Description of corner evidence found:
Recovered Vaughan's old cedar post, top half rotted off, also H.C. Lawrence's 6" cedar post, squared and scribed 1/4 x 1/4, 1/4 x 3/4, setting 1 link north of Vaughan's post. Also recovered 1" iron pipe beside Vaughan's post.
Recovered old cedar stake that was placed in original tamarack stump N 80° W 23 links.
Recovered Vaughan's OBT - Y. Pine (stump) N 63° W (N 65° W) 20 3/4 links, scribed BT.
Lawrence's OBT - Y. Pine 8" N 64° W 21 1/4 links (21 1/2 links), scribed 1/4 x 3/4.

Description of monument and accessories I established to perpetuate the original location of this corner.
replaced Vaughan's old post with 2 1/2" diameter metal monument staked;
monument projects 1 1/2" above ground.
Drove support stakes in track around pipe.
OBT - Y. Pine 20" S 26° W 29 3/4 links, scribed 1/4 BT.
Monument and BTs painted blue.

1976
10 11
2498-1976

Dated at Rhinelander, Wis., this 13th day of September, 1976

Signature *Phillip F. Hansen* Title: Registered Land Surveyor Registration No. 2498
(County Surveyor, Registered Land Surveyor, or other duly authorized official)

Office of Register of Deeds, County of Oneida
Instrument was filed in this office for record on the 9th day of November, 1976 at 10:35 o'clock A.M.

Steve George Kuehn
(Register of Deeds)

By: Deputy

000720112M

CERTIFIED LAND CORNER RESTORATION

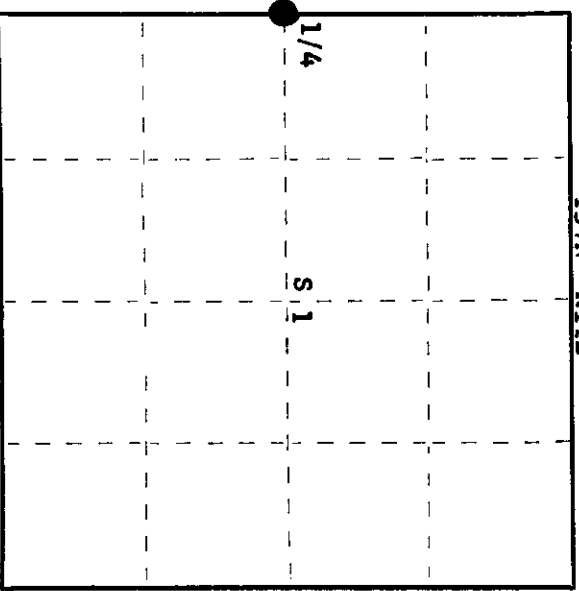
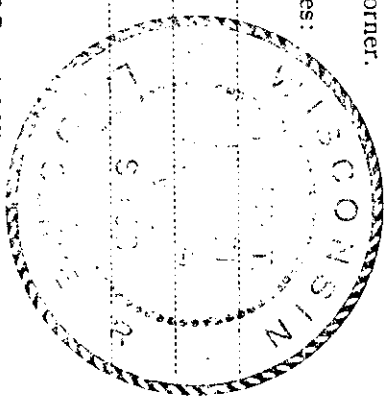
Index No. C-21

State of Wisconsin

County of Oneida } ss.

I Phillip T. Hansen, do hereby certify that on the 16th day of January, 1978, I found evidence of the Quarter corner of Section 1 & 2 Township 37, North, Range 11 East, Fourth Principal Meridian, as described hereon; and that from this evidence I established a new monument and accessories as described hereon to perpetuate the original location of this corner.

Resident witnesses:
Glen Barker
Jim Clafflin
Herb Wagoner



○ = Corner monument restored.

History of original corner establishment:

Original corner established by Wm. E. Dougherty, Deputy Surveyor, in 1859, from which cedar 6" bears N 75° E 5 links; Spruce 6" bears N 90° W 10 links.

No records of any subsequent survey.

Description of corner evidence found:

Recovered a very old 4" squared cedar post projecting 18" above ground. No evidence of any scribe marks visible. Post was very weathered.

No evidence of any OBT's recovered.

Description of monument and accessories I established to perpetuate the original location of this corner.

Replaced old cedar post with 2 1/2" Bernitsen A-1 Federal Monument (O.C.) stamped:

Monument projects 18" above ground.

Marked NBT's - Cedar 6" N69°W, 21.9 links, scribed 1/4 BT.

Cedar 12" N24°W, 17.5 links, scribed 1/4 BT.

Cedar 9" N50°E, 52.2 links, scribed 1/4 BT.

Cedar 9" S34°E, 38 links.

S498
T37N
1/4 2-1
R11E
1978

Dated at Rhinelander, Wis., this 23rd day of January, 1978

Signature: Phillip T. Hansen Title: Registered Land Surveyor Registration No. S-498
(County Surveyor, Registered Land Surveyor, or other duly authorized official)

Office of Register of Deeds, County of Oneida
at 145 o'clock P. M. on the 30th day of January, 1978
I hereby certify that the within instrument was filed in this office for record on the

Doree Berge
(Register of Deeds)

By: _____ Deputy

004201123