

This form is intended to fulfill the requirements of Chapter A-E 7.08 (3)(a) thru (i) U.S. Public Land Survey Monument Location Record, Wisconsin Administrative Code. Use the reverse side of form for continuation.

U.S. PUBLIC LAND SURVEY MONUMENT LOCATION RECORD

Recorders Data

USPLS CORNER: SOUTH MC SECTION: 3 TOWNSHIP: 37 NORTH RANGE: 11 EAST
 NAME OF WATERWAY FOR M.C. CORNER: MARGARET LAKE SECTION LINE: WEST
 (CITY)(VILLAGE)(TOWN) OF: PIEHL COUNTY OF: ONEIDA

Description of monument found or placed and all other evidence used as the basis for monument location; including monuments and related measurements required if the corner location was reestablished by lost corner proportionate methods. Also indicate name of original surveyor, original survey date and the corner monument, bearing trees, witness or other reference monuments established; including measured bearing and distance ties, from available records.

Found and accepted an old 3.5" O.D. heavy duty iron pipe with uncapped top 8" above grade and tipped 1.5" North of plumb. As the iron pipe very stable, I left in place and drove a standard 2" dia. x 30" long aluminum pipe monument into old iron pipe with stamped Oneida County cap 10" above grade for new ties. Also found a 6" sq. old cedar post with pointed top 40" high and faint scribing 6" North of the corner pipe. Also found an uncapped 1.5" dia. iron pipe 14" up with an old 3" sq. x 32" long wood post remnant on grade nearby, at 1/16th corner per record surveys, South 34.50' from corner monument. I painted this iron pipe and corner iron pipe blaze orange. Corner falls about 65' North of the centerline of E/W blacktop roadway named Margaret Lake Road and 3' South of existing lake shoreline.

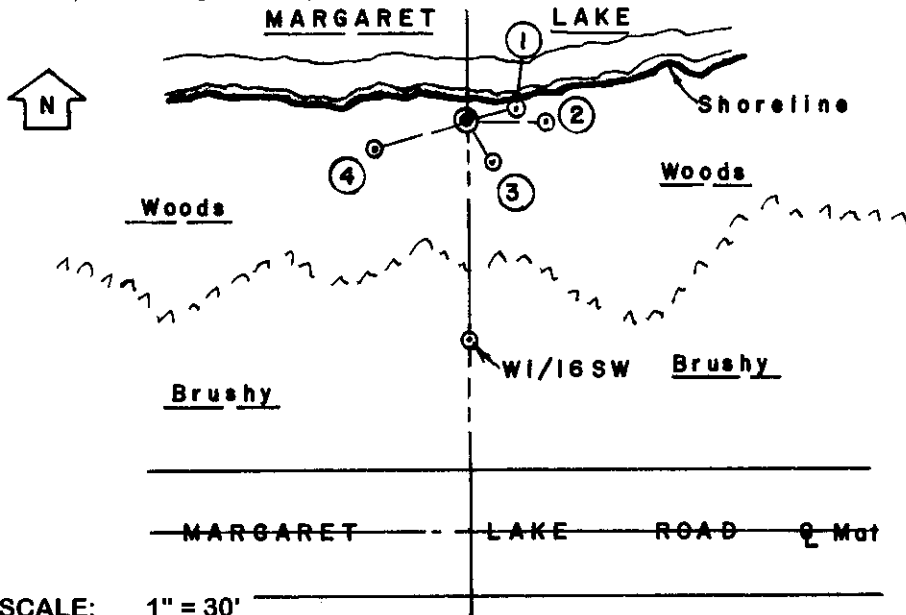
In August 1859, William E. Daugherty/GLO set a wood post as the original corner and marked OBTs: A 9" Pine S70°E 12 links and a 10" Spruce S45°W 10 links; all of which are now obliterated.

In 1910+, J.A. Melendy squared and marked a balsam wood post he found at original GLO corner and notes SE Pw OBT and SW Spruce OBT stump found OK per Plat of Survey A-361 in Oneida County survey records.

In March 1938, V.M. Maine set a cedar wood post at original GLO corner from SE Pw OBT found down but marks plain and marked new BTs: A 5" Elm N04°E 50' and a 6" Maple N68°E 34'; all BTs now obliterated but cedar post found this date.

In 1959, Robert L. Bandow/RLS 104 found this MC corner and the iron pipe South at 1/16th corner, I also note above, per Plat of Survey B-313 and also in 1998 per Plat of Survey B-4198 in Oneida County survey records.

Plan view map of monument location with bearing and distance ties to a minimum of four(4) described witness or reference monuments of concrete, natural stone, iron, live bearing trees or equivalent material. If applicable, also show a minimum of two(2) bearing and distance ties to any other monument found and not accepted; including the bearing and distance from the accepted monument.



WITNESS MONUMENT TIES:

- ① Old BT 12" Bw U&L blazes plain N70°E 7.76'.
- ② Old BT 8" Sb U&L blazes plain East 12.64'.
- ③ New BT 5" Sb S30°E 7.93'.
- ④ New BT 4" Sb S73°W 15.18'.

Other older BTs found but were unfit for new ties usage. The old cedar post was undoubtedly reset North of corner.


Standard white poly 'T' corner marker post set 4" East of corner monument.

This recovery completed June 20, 2001; there were no direct witnesses.

SCALE: 1" = 30'

Unless otherwise indicated, all bearing tree ties are to a .25" dia. by 2.5" long PK nail with a 1.25" dia. steel washer driven into unblazed right face and a .25" dia. by 2.5" long PK nail with a 2" dia. steel washer stamped BT is also driven into unblazed face of bearing tree at DBH; the basis for measured bearings is by compass to nearest degree and all tie distances are measured horizontal by steel tape corrected to nearest 1/100th feet at standard temperature of 68° F.

RLS SEAL:

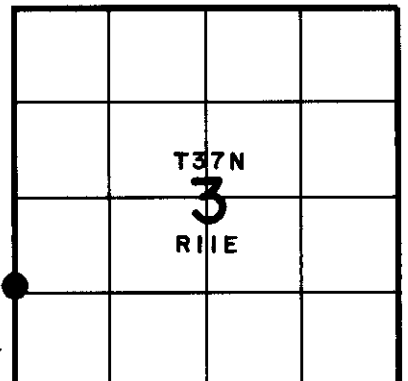


LAND SURVEYOR CERTIFICATE:

I, William C. Rohde, hereby certify that I am duly licensed as a Professional Land Surveyor in the State of Wisconsin; that this USPLS monument location was determined by me and/or under my direct supervision and control; and that this U.S. Public Land Survey Monument Location Record is true and correct to the best of my knowledge and belief.

Signed: *William C. Rohde*
 William C. Rohde RLS 841

Date Signed: March 25, 2002



SECTION LOCATION MAP

INDEX NO. C D 13

1110411