


CERTIFIED LAND CORNER RESTORATION

Index No. H-19

State of Wisconsin

County of Oneida } ss.

I, Philip T. Hansen, do hereby certify that on the 5th day of October, 1975, I found evidence of the SC 1/16 corner of the Section 11 Township 37, North, Range 11 East, Fourth Principal Meridian, as described hereon; and that from this evidence I established a new monument and accessories as described hereon to perpetuate the original location of this corner.

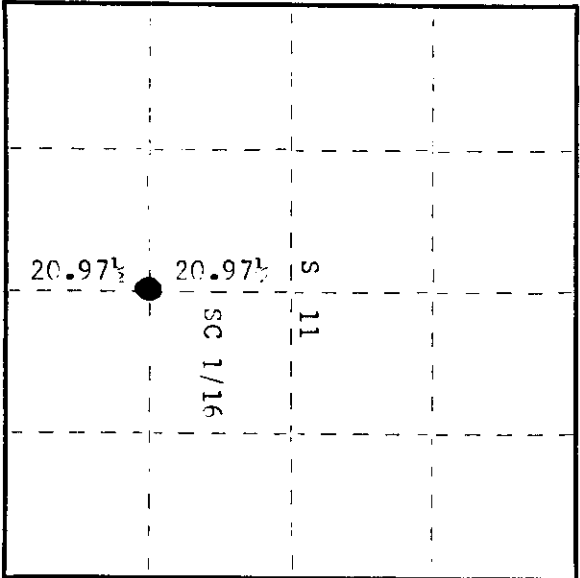


Resident witnesses:  
Glen Barker  
Jim Clafflin

History of original corner establishment:  
 Corner established by H.C. Lawrence, Registered Land Surveyor, in 1960. Ran random line N 2° 00' W from S 1/4 corner to close out 3.32 chains east of N 1/4 corner at 85.10 chains. Ran E-W 1/4 line to establish C 1/4 corner at 41.95 chains north of S 1/4. Set SC 1/16 at 20.97 1/2 chains intermediate. No trees near for BT's.

Description of corner evidence found:  
 Recovered 4" cedar post, squared and scribed SC 1/16 S11, in fair condition.  
 No evidence of any RT's recovered.

Description of monument and accessories I established to perpetuate the original location of this corner.  
 Replaced cedar post with 1-1/2" iron pipe with 2" brass cap, stampered:  
 Placed old wood post beside new monument.  
 Marked NRT - Tamarack 6" S39°E 126.4 links  
 Black Spruce 5" N72°E 123.3 links  
 both scribed 1/16 RT.  
 T37N R11E  
 SC 1/16 S+11  
 S498



○ = Corner monument restored.

Dated at Rhineland, Wis., this 12th day of November, 1979

Signature Philip T. Hansen Title Registered Land Surveyor Registration No. S-498  
 County Surveyor, Registered Land Surveyor, or other duly authorized official)

Office of Register of Deeds, County of Oneida  
 at 3:30 o'clock P. M. I hereby certify that the within instrument was filed in this office for record on the 17th day of December, 1979

By Steve George Kuehn Deputy  
 (Register of Deeds)

37111 1020

CERTIFIED LAND CORNER RESTORATION

Index No. H-19

State of Wisconsin

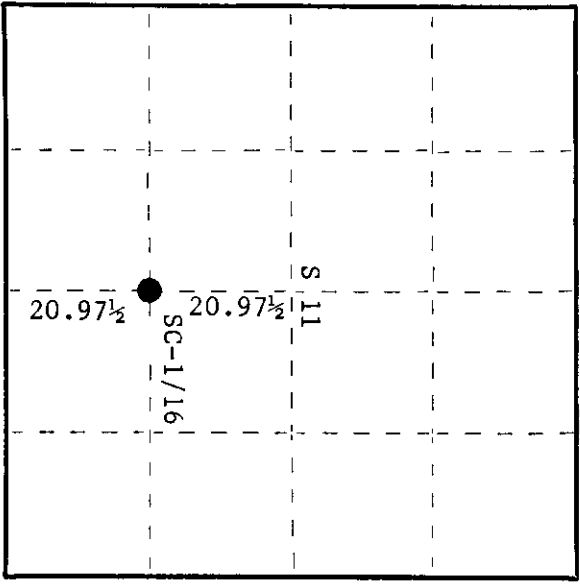

County of Oneida } ss.

History of original corner establishment: Original corner established by H.C. Lawrence, Registered Land Surveyor, in 1960. He ran a random line N-S on 1/4 line and one E-W on 1/4 line to establish C-1/4 corner. Set SC-1/16 corner at 20.97 chains north of S-1/4 corner. No trees near enough for BT's.

I Phillip F. Hansen, do hereby certify that on the 15th day of October, 1975, I found evidence of the SC-1/16 corner of Section 11 Township 37 North, Range 11 East, Fourth Principal Meridian, as described hereon; and that from this evidence I established a new monument and accessories as described hereon to perpetuate the original location of this corner.

Resident witnesses:

Glen Barker  
Jim Claflin



○ = Corner monument restored.

Description of corner evidence found: Recovered 4" cedar post, squared and scribed SC-1/16 S11, SC-1/16 S11, in fair condition.

No BT's recovered.

Description of monument and accessories I established to perpetuate the original location of this corner. Replaced 4" cedar post with 1-1/2" O.D. iron pipe w/2" brass cap stamped -

NBT's - Tamarack 6" S390E 126.4 links S498  
B. spruce 5" N720E 123.3 links scribed 1/16 BT. T37N R11E

Post projects 12" above ground.  
Post and BT's painted blue.

S 11  
SC-1/16  
GPI-1975

Dated at Rhinelander, Wis., this 22nd day of October, 1975

Signature: Phillip F. Hansen Title: Registered Land Surveyor Registration No. S-498  
(County Surveyor, Registered Land Surveyor, or other duly authorized official)

Office of Register of Deeds, County of Oneida  
Instrument was filed in this office for record on the 5th day of December, 1975  
at 10:30 o'clock AM.

Signature: James J. Harkness  
(Register of Deeds)

By James J. Harkness Deputy

0000000000