

CERTIFIED LAND CORNER RESTORATION

Index No. G-19

State of Wisconsin

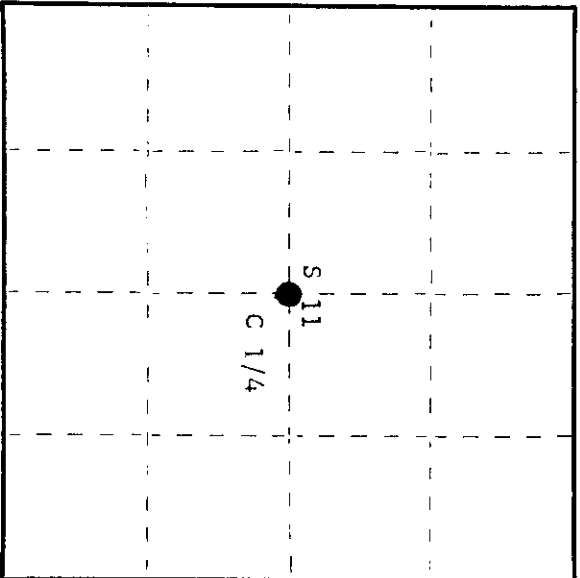
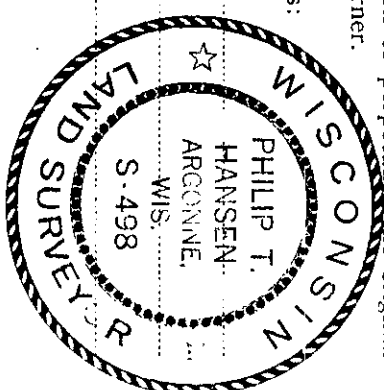
County of Oneida } ss.

I, Philip T. Hansen, do hereby certify that on the 13th day of October, 1975, I found evidence of the C 1/4 corner of Section 11 Township 37, North, Range 11 East, Fourth Principal Meridian, as described hereon; and that from this evidence I established a new monument and accessories as described hereon to perpetuate the original location of this corner.

Resident witnesses:

Glen Barker

Jim Clafflin



○ = Corner monument restored.

History of original corner establishment:

Corner established by H.C. Lawrence, Registered Land Surveyor, in 1960. Ran the E-W and N-S 1/4 lines to establish the C 1/4 corner. Sets 43.15 chains from N 1/4; 41.05 chains from S 1/4; 39.26 chains from W 1/4 and 40.04 chains from E 1/4.

Set a 5" cedar post and marked NBT's -
 Sugar 10" N22°W 18 links
 Hemlock 8" N73°E 49 links

Description of corner evidence found:

Recovered 5" cedar post, squared and scribed C 1/4 S 11 in poor condition.
 Recovered OBT's -
 Sugar 10" (12") N22°W (N25°) 18 links - scribed BT.
 Hemlock 8" N73°E 49 links, scribed S11 BT.

Description of monument and accessories I established to perpetuate the original location of this corner.

Replaced point of old cedar post with 2-1/2" Bernsteen A-1 Federal Monument projecting 1" above ground. Cap stamped:
 Marked NBT - Sugar 11" S8°E 58 links, scribed 1/4 BT.

T37N R11E
 S 11
 C 1/4
 S&C&P

Dated at Rhinelander, Wis., this 26th day of November, 1979

Signature Philip T. Hansen Title Registered Land Surveyor Registration No. S-498
 (County Surveyor, Registered Land Surveyor, or other duly authorized official)

Office of Register of Deeds, County of Oneida
 at 1:30 o'clock P. M. 17th day of December, 1979

Dorice George Fuchs
 (Register of Deeds)

By Dorice George Fuchs Deputy

2021112020

CERTIFIED LAND CORNER RESTORATION

Index No. **G 19**

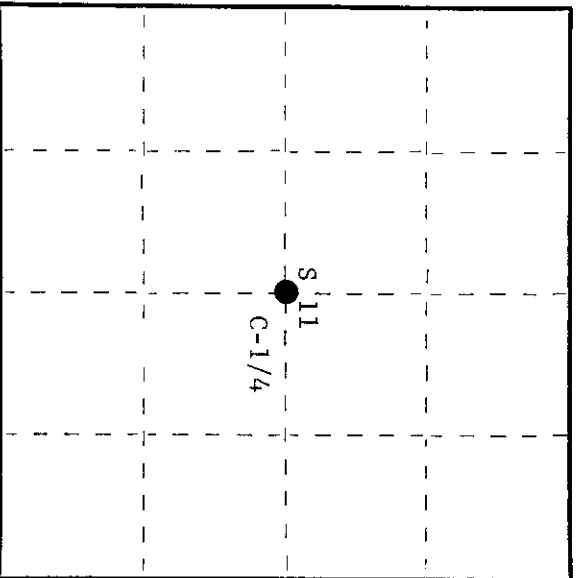

State of Wisconsin }
County of Oneida } ss.

I Philip T. Hansen, do hereby certify that on the 13th day of October, 1975, I found evidence of the C-1/4 corner of Section 11 Township 37 North, Range 11 East, Fourth Principal Meridian, as described hereon; and that from this evidence I established a new monument and accessories as described hereon to perpetuate the original location of this corner.

Resident witnesses:

Glen Barker

Jim Clafin



○ = Corner monument restored.

History of original corner establishment:

Corner established by H.C. Lawrence, Registered Land Surveyor, in 1960. He ran the E-W-1/4 line east magnetic from 1/4 corner between Sections 10 and 11. At 79.30 chains the 1/4 between Sections 11 and 12 was 2.56 chains north. Corrected E-W-1/4 line N88°10'E. Corrected line and ran N-S-1/4 line of Section 11, N2°00'W from 1/4 corner between Sections 11 and 14. At 85.10 chains 1/4 between Sections 2 and 11 was 3.32 chains west. Corrected line N4°15'W and set C-1/4 corner, 43.15 chains south of N-1/4 corner, 41.95 chains north of S-1/4 corner, 39.26 chains east of West 1/4 corner and 40.04 chains west of E-1/4 corner. Set 5" cedar post from which sugar 10" bears N22°W, 18 links and hemlock 8" bears N73°E, 49 links.

Description of corner evidence found:

Recovered 5" cedar post, squared and scribed C-1/4-S 11, C-1/4-S 11, in poor condition. Recovered OBT's: Sugar 10" (12") N22°W (N25°W) 18 links - top scribing grown over, bottom scribed BT.

Hemlock 8" N73°E 49 links - scribed S11 BT.

Description of monument and accessories I established to perpetuate the original location of this corner.

Replaced 5" cedar post with 2-1/2" iron pipe w/brass cap stamped - S498

NBT: Sugar 11" S8°E 58 links - scribed 1/4 BT. T37N R11E

Post and BT's painted blue.

S 11
C-1/4
CPI-1975

Dated at Rhineland, Wis., this 20th day of October, 1975.

Signature: *Philip T. Hansen* Title: Registered Land Surveyor Registration No. S-498.
County Surveyor, Registered Land Surveyor, or other duly authorized official

Office of Register of Deeds, County of Oneida. I hereby certify that the within instrument was filed in this office for record on the 25th day of October, 1975 at 10:00 o'clock P.M.

Doris Berger Kuehn
(Register of Deeds)

By: Deputy

37442010