

CERTIFIED LAND CORNER RESTORATION

Index No. **5-18**

History of original corner establishment: Original corner established by H.C. Lawrence, Registered Land Surveyor, in 1960, during his retracement and subdivision survey; from established C-1/4 corner and W-1/4 corner he set WC-1/16 at 19.63 chains east of west 1/4, equidistant. Established NBT's - hemlock 10" N23°W 25 links and yellow birch 38" N59°E 36-1/2 links.


State of Wisconsin

County of Oneida } ss.

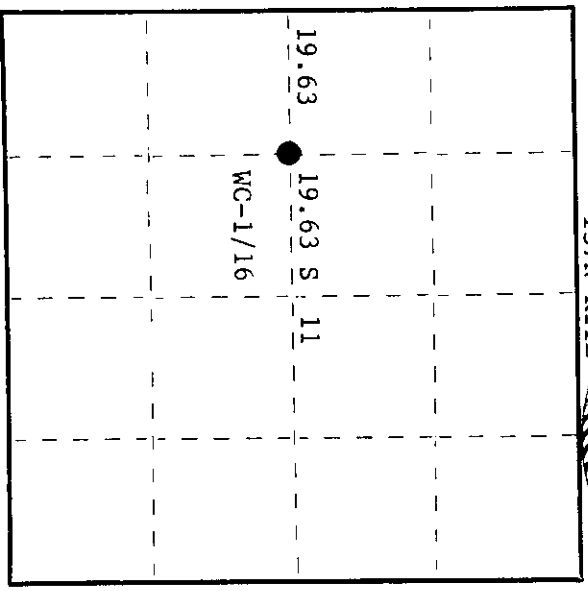
I Philip T. Hansen, do hereby certify that on the 15th day of October, 1975, I found evidence of the WC-1/16 corner of the Section 11 Township 37, North, Range 11 East, Fourth Principal Meridian, as described hereon; and that from this evidence I established a new monument and accessories as described hereon to perpetuate the original location of this corner.

Resident witnesses:

Glen Barker
Jim Claflin



T37N R11E



○ = Corner monument restored.

Description of corner evidence found: Recovered 5" cedar post, squared and scribed WC-1/16 S11, WC-1/16, in fair condition.

Recovered OBT's - Hemlock 10" (11") N23°W (N18°W) 25 links scribed WC-1/16 BT.
Yellow birch 38" N59°E (N62°E) 36.5 links (37 links) scribed S11 BT.

Description of monument and accessories I established to perpetuate the original location of this corner.
Replaced 4" cedar post with 1" O.D. iron pipe w/2" brass cap stamped -

Post projects 18" above ground. S498
NBT - Hemlock 8" S29°E 42.2 links scribed 1/16 BT. T37N R11E
Post and BT's painted blue. WC-1/16
S | 11
GPI-1975

Dated at Rhinelander, Wis., this 22nd day of October, 1975.

Signature Philip T. Hansen Title Registered Land Surveyor Registration No. S-498
(County Surveyor, Registered Land Surveyor, or other duly authorized official)

Office of Register of Deeds, County of Oneida
Instrument was filed in this office for record on the 5th day of December, 1975
at 10 o'clock A.M. I hereby certify that the within

Jane's Theresa Kuehn
(Register of Deeds)

By _____ Deputy

371112030

CERTIFIED LAND CORNER RESTORATION

Index No. G-18

State of Wisconsin

County of Cneida } ss.


I, Phillip F. Hansen, do hereby certify that on the 15th day of October, 1979, I found evidence of the WC 1/16 corner of Section 11 Township 37 North, Range 11 East, Fourth Principal Meridian,

as described hereon; and that from this evidence I established a new monument and accessories as described hereon to perpetuate the original location of this corner.

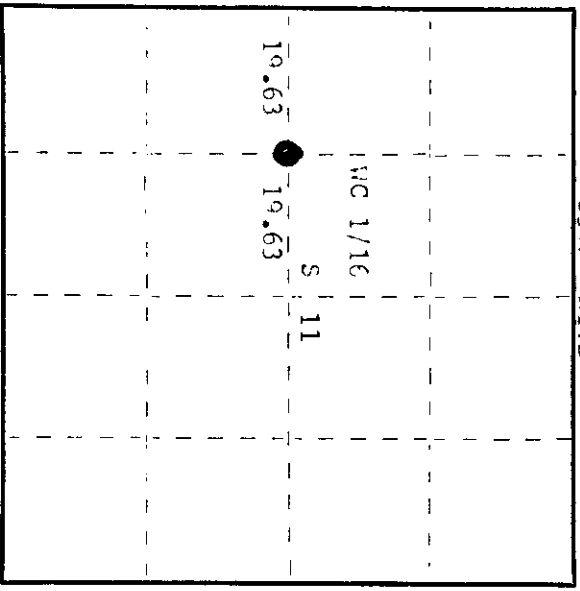
Resident witnesses:

Glen Barker

Jim Clafflin



T37N R11E



○ = Corner monument restored.

History of original corner establishment:

Corner established by H.C. Lawrence, Registered Land Surveyor, in 1960. Ran East-west and North-South 1/4 lines to establish the C 1/4 corner at 36.26 chains east of the 1/4 corner. Set the WC 1/16 at 19.63 chains intermediate. Set 5" cedar post and marked NPT's - Hemlock 10" N23°W 25 links Yellow Birch 38" N50°E 36-1/2 links

Description of corner evidence found:

Recovered 5" cedar post, squared and scribed WC 1/16 S11, WC 1/16 S11 in fair condition. Recovered Hemlock 10" (11") N23°W (N18°W) 25 links, scribed WC 1/16 PT. Yellow Birch 38" N50°E (N62°E) 36.5 links, scribed S11 PT.

Description of monument and accessories I established to perpetuate the original location of this corner.

Replaced wood post with 1-1/2" Iron pipe with 2" brass cap, stamped: Placed wood post beside new monument. Marked NPT's - Hemlock 10" S29°E 42.2 links, scribed 1/16 PT. Monument projects 1" above ground. T37N R11E WC 1/16 S 11 S408

Dated at Rhineclander, Wis. this 12th day of November, 1979

Signature Phillip F. Hansen Title Registered Land Surveyor Registration No. S-498
(County Surveyor, Registered Land Surveyor, or other duly authorized official)

Office of Register of Deeds, County of Cneida hereby certify that the within instrument was filed in his office for record on the 3rd day of December, 1979 at 1:15 o'clock M.

David George Kuehn
(Registered Deeds)

By: Deputy

371112030