U.S. PUBLIC LAND SURVEY MONUMENT RECORD

Note: This form is intended and designed to fulfill all requirements of Wisconsin Administrative Code, Chapter A-E 5.02, U.S. Public Land Survey Monument Record (3) (a) (b) (c) (d) (e) (f) (g) (h) (i). An additional sheet may be added if necessary to conform with said requirements.

(a) Corner location: Township 37 North

Range 11 East/~~West~~

Town/City/Village Piehl

County Oneida

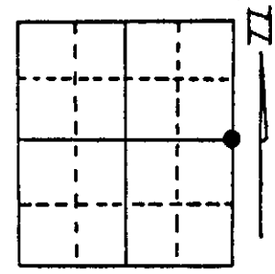

Section 16

(b) (f) (g) (h) Description of monument found at this corner and if it was accepted, state all evidence (material, testimonial, occupational, plats, records, other monuments) used as a basis for accepting. If not accepted or if nothing was found, state evidence used as basis for establishing location. If reestablished through lost corner proportionate methods, indicate all monuments, distances and directions used to establish.

Recovered a 2-1/2" iron pipe with brass cap.
Previous recoveries of V.A. Maine would indicate this to be his monument. No notes to verify it.
Recovered original BT - Hemlock 19" S84 W 10 LKs. Now a large decaying stump.

(c) (d) (e) Plan view of corner with ties to at least 4 witness monuments. If in disagreement with previously established corner, show the distances between the two corners and also indicate the ties to the disputed corner.

Recovered Monument

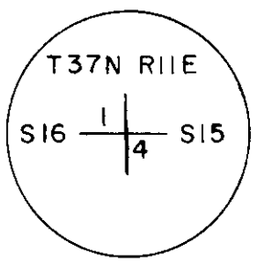

2-1/2" I.P. - B.C.

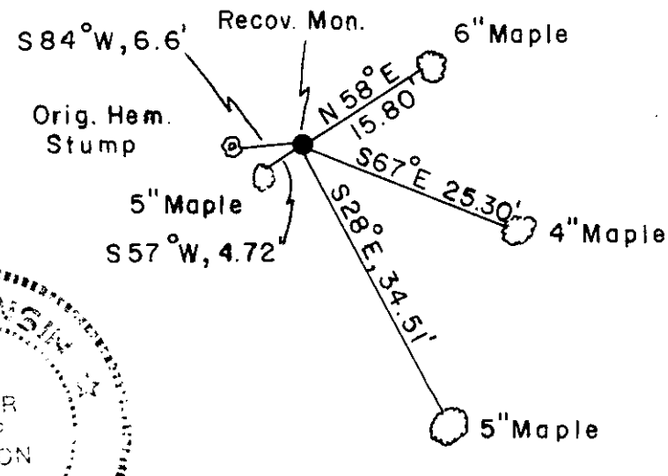

WISCONSIN
GLEN BARKER
S 1682
CRANDON WI
LAND SURVEYOR

(i) I, Glen Barker
(type or print name) certify that the corner location on this record was determined by me or under my direction and control and that this U.S. Public Land Survey Monument Record is correct and complete to the best of my knowledge and belief.

Glen Barker 12/21/88

Signature Date

Index No. L-13