

CERTIFIED LAND CORNER RESTORATION

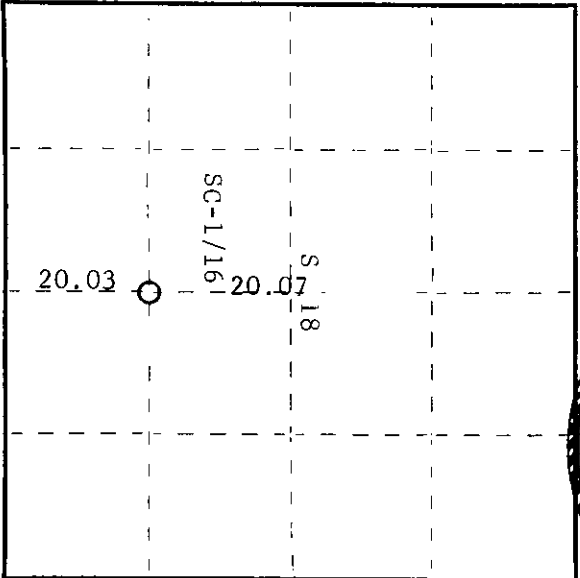

Index No.

M-3
M 3

State of Wisconsin } ss.
County of Oneida

I, Philip T. Hansen, do hereby certify that on the 17th day of June, 1975, I found evidence of the SC-1/16 corner of Section 18 Township 37 North, Range 11 East, Fourth Principal Meridian, as described hereon; and that from this evidence I established a new monument and accessories as described hereon to perpetuate the original location of this corner.

Resident witnesses:



○ = Corner monument restored.

CERTIFIED LAND CORNER RESTORATION

History of original corner establishment:

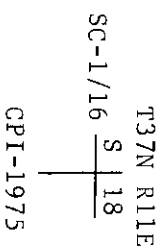
Original corner established by D.H. Vaughan in 1898, from which white pine 14" bears N80°W 8½ links, and white pine 14" bears N60°E 22½ links. Corner recovered by H.C. Lawrence, Registered Land Surveyor, in 1947, during his retracement survey. From established C½ corner Section 18, he ran south magnetic a distance of 20.07 chains. Found remnants of Vaughan's old post and his burned white pine stumps. Corrected bearing of line S20°22'W.

Description of corner evidence found:

Recovered 3" oak post, squared and scribed SC-1/16 S18, SC-1/16 S18, in poor condition.
Recovered OBT - white pine stump S84°W 10 links Scribing visible.

Description of monument and accessories I established to perpetuate the original location of this corner.

Replace oak post with 1½" O.D. iron pipe with brass cap stamped - S498
NBT's - red oak 5" S76°W 64.5 links Scribed 1/16 BT.
Red oak 5" N12°W 87 links Scribed 1/16 BT.



Dated at Rhineland, Wis. this 10th day of July, 1975.

Signature: *Philip T. Hansen* Title: Registered Land Surveyor Registration No. S-498
(County Surveyor, Registered Land Surveyor, or other duly authorized official)

Office of Register of Deeds, County of Oneida
Instrument was filed in this office for record on the 1st day of October, 1975 at 3:00 o'clock P.M.

Doris George Tucker
(Register of Deeds)

By: Deputy

3711181020