

CERTIFIED LAND CORNER RESTORATION

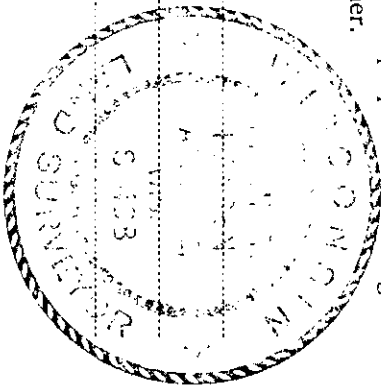
Index No. **R-17**

State of Wisconsin }
 County of Oneida } ss.

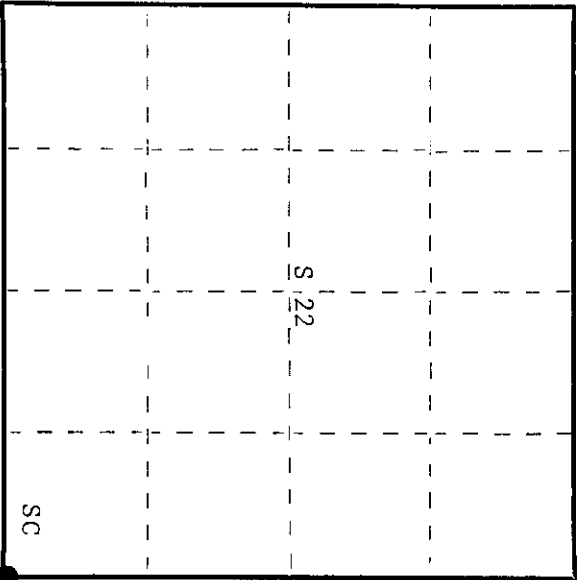
I Philip T. Hansen, do hereby certify that on the 30th day of October, 1975, I found evidence of the Section corner of Sections 22, 23, 26, and 27 Township 37 North, Range 11 East, Fourth Principal Meridian, as described hereon; and that from this evidence I established a new monument and accessories as described hereon to perpetuate the original location of this corner.

Resident witnesses:

Glen Barker
 Jim Clafflin



T37N R11E



○ = Corner monument restored.

History of original corner establishment:

Original corner established by Wm. E. Dougherty, Deputy Surveyor, in 1859 from which birch 7" bears S21°E, 28 links and birch 7" bears N56°W, 33 links. Corner recovered by J.J. Melendy in 1916. Set a post in rock pile, but X on stone is the true corner from which pine stump 36" bears S75°W, 79-1/2 links. X on large stone bears N37°E, 67 links. Corner recovered by V.M. Maine, County Surveyor. Set new iron pipe with brass cap. Corner recovered by H.C. Lawrence, Registered Land Surveyor, in 1948. Found Melendy's old post and Maine's iron pipe with brass cap.

Description of corner evidence found:

Recovered large X on rock, 3 links west of old iron pipe, stamped S22, S23, S26, S27. The iron pipe sits in large rock pile and old squared stake was lying on rock pile.
 Recovered old pine stump 36", S75°W, 78.5 links - scribed BT.
 Recovered X on stone, N37°E, 67 links - bearing and distances from true corner.

Description of monument and accessories I established to perpetuate the original location of this corner.

Replaced old iron pipe with 2-1/2" A-1 Federal Monument Aluminum with magnet installed in cap and base, as a witness corner to the true corner.
 Cap scribed - S498
 Pipe projects 18" above ground. T37N R11E
 NBT's: Elm 6" N20°W 56.7 links - scribed SC BT, Sec. S22|S23 W.C.
 W. birch 7" N81°E 41.6 links - scribed SC BT. S27|S26
 Pipe and BT's painted blue. W.-3 lks. 1975

Dated at Rhinelander, Wis., this 4th day of November, 1975.

Signature *Philip T. Hansen* Title Registered Land Surveyor Registration No. S-498
 (County Surveyor, Registered Land Surveyor, or other duly authorized official)

Office of Register of Deeds, County of Oneida
 Instrument was filed in this office for record on the 5th day of November, 1975
 at 10:10 o'clock A.M.

John A. ...
 (Register of Deeds)

By *John A. ...* Deputy

3711220000

CERTIFIED LAND CORNER RESTORATION

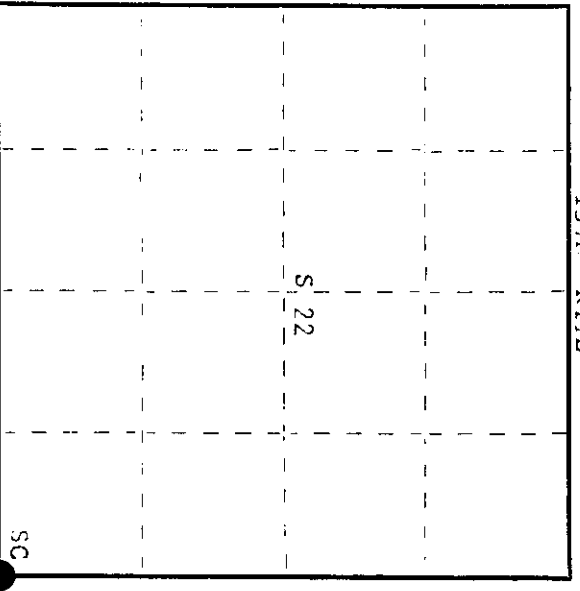

Index No. R-17

State of Wisconsin

County of Oneida } ss.

I, Phillip T. Hansen, do hereby certify that on the 30th day of October, 1975, I found evidence of the Section corner of Sections 22, 23, 26 and 27 Township 37, North Range 11 East, Fourth Principal Meridian, as described hereon; and that from this evidence I established a new monument and accessories as described hereon to perpetuate the original location of this corner.

Resident witnesses:
 Glen Barker
 Jim Clafflin



○ = Corner monument restored.

History of original corner establishment:

Original corner established by Wm. F. Dougherty, Deputy Surveyor, in 1859 from which Birch 7" bears S21°E 28 links and Birch 7" bears N56°W 33 links. Corner restored by J.J. Melendy in 1916. Corner recovered by V.V. Maine in 1935. Accepted Melendy's position of corner.

Description of corner evidence found:

Recovered a large X on stone, 3 links west of an old iron pipe with brass cap, scribed S22, 23, 26 and 27. This has a large rock cairn around the base. Also recovered an old squared cedar stake lying on the rocks.
 Recovered CRT's - Fine stum 36" S75°W 78.5 links scribed BT.
 X on stone N37°E 67 links.

Description of monument and accessories I established to perpetuate the original location of this corner.

We extracted the old iron pipe from ground and set a 2-1/2" Ferntsen A-1 Federal Monument in its place. This is a witness corner. Cap stamped:
 Monument projects 18" above rocks.
 Fropped old pipe and post next to our post.
 Marked NPT's - Elm 6" N20°W 56.7 links, scribed SC BT.
 W. Birch 7" N91°E 41.6 links, scribed SC BT.
 Bearings and measurements from X on rock which is true corner.

T37N R11E
 S22 + S23
 S27 - S26
 W-3 lks

Dated at Rhineland, Wis. this 5th day of November, 1979

Signature: Phillip T. Hansen Title: Registered Land Surveyor Registration No. S-498
 County Surveyor, Registered Land Surveyor, or other duly authorized official

Office of Register of Deeds, County of Oneida
 at 1:15 o'clock P. M. 3rd day of December, 1979
 I hereby certify that the within instrument was filed in this office for record on the

Terri George Truher
 (Register of Deeds)

By _____ Deputy

3711220000