

CERTIFIED LAND CORNER RESTORATION

Index No. **R-15**

State of Wisconsin

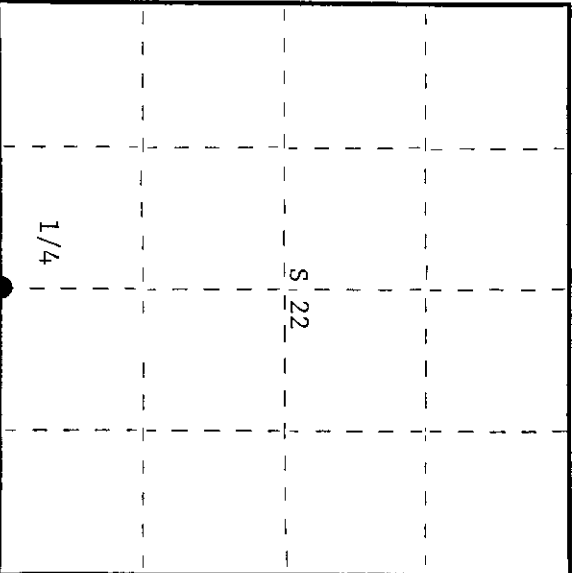
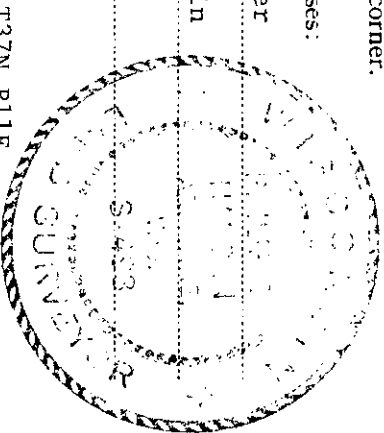
County of Oneida } ss.

I Philip T. Hansen, do hereby certify that on the 29th day of October, 1975, I found evidence of the Quarter corner of Sections 22 and 27 Township 37 North, Range 11 East, Fourth Principal Meridian, as described hereon; and that from this evidence I established a new monument and accessories as described hereon to perpetuate the original location of this corner.

Resident witnesses:

Glen Barker

Jim Clafflin



○ = Corner monument restored.

CERTIFIED LAND CORNER RESTORATION

Index No. **R-15**

History of original corner establishment:  
Original corner established by Wm. E. Dougherty, Deputy Surveyor, in 1859 from which birch 7" bears N13°E, 16 links and aspen 8" bears S19°W, 13 links. Corner re-established by J.J. Melendy, Gagen Lumber Company surveyor, in 1916. Set new post and marked BT's: Pine stump 20", S70°W, 98-1/2 links and pine stump, S27°W, 65-1/2 links. Corner recovered by V.M. Maine, County Surveyor. Set metal post with brass cap. Corner recovered by H.C. Lawrence, Registered Land Surveyor, in 1948. Set new post. No additional BT's. Lawrence states that corner is 168 links south of center line of Soo Line Railroad.

Description of corner evidence found:

This corner had been pushed out of place by bulldozing while building roads. Found Maine's iron pipe with brass cap and Melendy's wood post lying on top of a pushed-up mound. Recovered Melendy's old pine stump S70°W, 98.5 links, stump is fire scarred. No scribing visible, but definite face and axe marks. Set a point from these calls and then measured north to center line of railroad. Distance checked 168 as per Lawrence's notes. From this point, we measured S27°W, 65.5 links, in search of Melendy's other pine stump. Recovered the root system and decayed parts which verified the position.

Description of monument and accessories I established to perpetuate the original location of this corner.

Restored corner with 2-1/2" iron pipe with brass cap stamped - S498 T37N R11E  
Pipe projects 2-1/2' above ground.  
NBT's: W. birch 8" N58°E 68 links - scribed 1/4 BT, S498  
Sugar 6" S54°W 37 links - scribed 1/4 BT. 1/4 S|22  
Post and BT's painted blue. CPT-1975

Dated at Rhinelander, Wis., this 4th day of November, 1975.

Signature *Philip T. Hansen* Title Registered Land Surveyor Registration No. S-498  
(County Surveyor, Registered Land Surveyor, or other duly authorized official)

Office of Register of Deeds, County of Oneida  
Instrument was filed in this office for record on the 5th day of December, 1975  
at 10 o'clock A.M.

*Robert M. Magee*  
(Register of Deeds)

By \_\_\_\_\_ Deputy

3711220820

CERTIFIED LAND CORNER RESTORATION

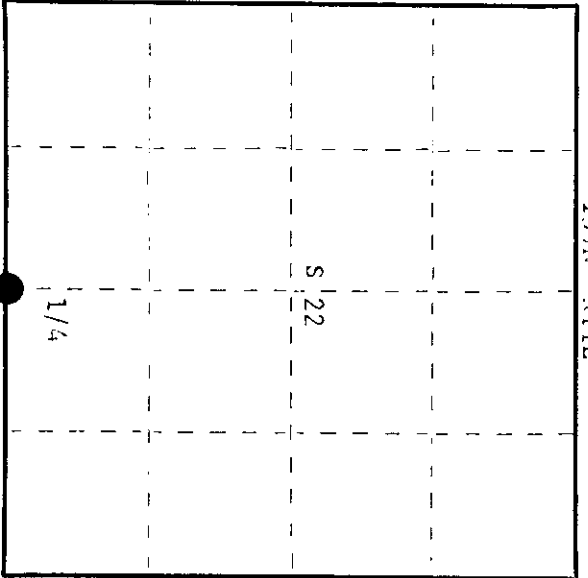

Index No. R-15

State of Wisconsin

County of Oneida } ss.

I, Phillip T. Hansen, do hereby certify that on the 5th day of November, 1979, I found evidence of the Quarter corner of Sections 22 and 27 Township 37, North, Range 11 East, Fourth Principal Meridian, as described hereon; and that from this evidence I established a new monument and accessories as described hereon to perpetuate the original location of this corner.

Resident witnesses:  
Glen Barker  
Jim Claffin



○ = Corner monument restored.

History of original corner establishment:

Original corner established by Wm. F. Dougherty, Deputy Surveyor, in 1850 from which Birch 7" bears N13°E 16 links; Aspen 8" bears S19°W 13 links. Corner re-monumented by J.J. Pelendy. Set S 1/4 post 400 links west of file post 233 on S.L. RR and 166 links south of south rail. Marked fine stump 16" S30°W 64 links and fine stump 20" S76°W 98 links.

Corner recovered by V.P. Paine.  
Corner recovered by H.C. Lawrence, Registered Land Surveyor. Set post beside Paine's post.

Description of corner evidence found:

This corner roved from original position by bulldozer. Found Pelendy's wood post and Maine's iron pipe laying on top of pushed up mound. Recovered old pine stump 570°W 98.5 links. Stump is charred, no scribing visible but has definite face and ax marks. Re-established point of corner from this PT. Checked the distance north to south rail of Soo Line Railroad which checked with H.C. Lawrence's calls. Searched for Pelendy's other pine stump. Recovered root system and decayed parts under leaves which verified the position of point established.

Description of monument and accessories I established to perpetuate the original location of this corner.

Set a 2-1/2" Bernsteen A-1 Federal Monument, stamped:  
Monument projects 2-1/2' above ground.

Topped iron pipe and old post beside new monument.  
Marked NPT's - White Birch 6" N58°E 68 links, scribed 1/4 RT. Sugar Maple 6" S54°W 37 links, scribed 1/4 RT.

T37N R11E  
S 22  
1/4 S 27  
S498 - 1975

Dated at Phineland, Wis., this 5th day of November, 1979

Signature Phillip T. Hansen Title Registered Land Surveyor Registration No. S-498  
(County Surveyor, Registered Land Surveyor or other duly authorized official)

Office of Register of Deeds, County of Oneida  
at 1:15 o'clock P M. I hereby certify that the within instrument was filed in this office for record on the 3rd day of December, 1979

Douglas George Fischer  
(Register of Deeds)

By: \_\_\_\_\_ Deputy

3711220020