

CERTIFIED LAND CORNER RESTORATION

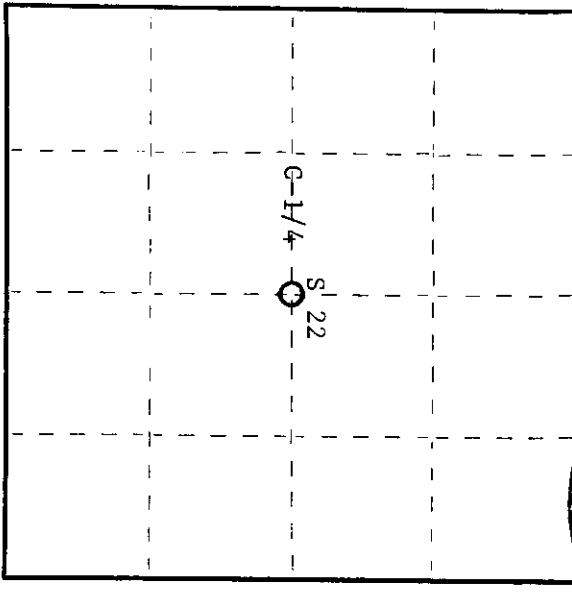

Index No. P-15

State of Wisconsin }  
County of Oneida } ss.

I Philip T. Hansen do hereby certify that on the 17th day of April 1975 I found evidence of the C-1/4 corner of Section 22 Township 37 North, Range 11 East, Fourth Principal Meridian,

as described hereon; and that from this evidence I established a new monument and accessories as described hereon to perpetuate the original location of this corner.

Resident witnesses:



○ = Corner monument restored.

History of original corner establishment:

Corner established by J.A. Melendey, Registered Land Surveyor, in 1916. White pine 16" bears N50°E, 47 links and sugar maple (now 18") S35°E, 8 links. Corner recovered by H.C. Lawrence, Registered Land Surveyor. Found his old 7" x 7" cedar post broken off and lying on the ground. Set new cedar post. Took new bearings to Melendey's BT's white pine stump 16", N46½°E, 47 links, sugar maple 18", S32°E, 7½ links.

NBT's - cedar 10", N69°W, 103 links; cedar stump 14", N42°W, 54½ links.

Description of corner evidence found:

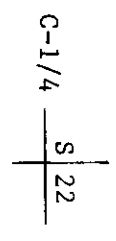
Recovered H.C. Lawrence's 5" cedar post squared and scribed C-1/4 S22 C-1/4 S22 in fair condition. Melendey's old cedar post squared and lying on the ground in poor condition.

Recovered OBT's (12") 10" cedar, N69°W (okay), 103 links (okay), scribed C-1/4 S22. NBT - 14" cedar stump, N42°W (okay), 54½ links (okay), scribed 1/4 S. NBT with a 3" cedar post stuck in stump squared and scribed S22. Melendey's red pine stump, N50°E (okay), 47 links (okay), scribing worn off.

Description of monument and accessories I established to perpetuate the original location of this corner.

Replaced 5" cedar post. Set 2-1/2" iron pipe in original hole with brass cap

NBT's - white spruce 7" S64°E 62.6 links scribed 1/4 BT S498 T37N R11E



CPI-1975

Dated at Rhinelander Wis., this 17th day of April 1975

Signature Philip T. Hansen Title Registered Land Surveyor Registration No. S-498 (County Surveyor, Registered Land Surveyor, or other duly authorized official)

Office of Register of Deeds, County of Oneida I hereby certify that the within instrument was filed in this office for record on the 1st day of October 1975 at 3:00 o'clock P.M.

Doris Strang Fuchs (Register of Deeds)

By: Deputy