


CERTIFIED LAND CORNER RESTORATION

R 23 Index No. R-23

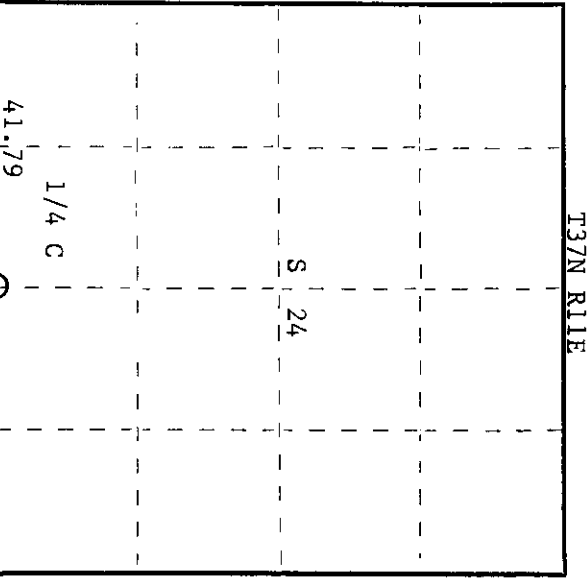
State of Wisconsin } ss.  
 County of Oneida

I Phillip T. Hansen do hereby certify that on the 22nd day of July 1975 I found evidence of the Quarter corner of Sections 24 and 25 Township 37 North, Range 11 East, Fourth Principal Meridian, as described hereon; and that from this evidence I established a new monument and accessories as described hereon to perpetuate the original location of this corner.



Resident witnesses:

PHILIP T. HANSEN  
 ARGONNE, WIS.  
 S. 498



○ = Corner monument restored.

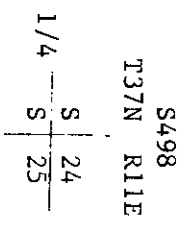
History of original corner establishment: Original corner established by Wm. E. Dougherty, Government Deputy Surveyor, in 1859, from which balsam 9" bears S300W 12 links and hemlock 6" bears N400E 18 links. Corner recovered by J.J. Melendy, Gagen Ibr. Co. Surveyor, in 1916. Recovered hemlock instead of balsam at S300W 12 links. The N400E hemlock 18 links was gone but cavity or low spot in ground was evident. Set hemlock post 5" from which an "X" in large stone 5' x 5' x 3' high bears N420E 34 links, hemlock 10" bears S490W 52 links, hemlock 12" bears N180E 19 1/2 links, and hemlock 12" bears N46 1/2 W 72 1/2 links. Corner recovered by V.M. Maine, County Surveyor, set new stake and marked NBT's - sugar 14" N750W 17 1/2 links and sugar 14" S70E 51 1/2 links. Recovered by H.C. Lawrence, Registered Surveyor, in 1946. Recovered stumps of Melendy's BT's and sugar maples made by V.M. Maine. Set new post. No additional BT's marked.

Description of corner evidence found:  
 Recovered 4" cedar post, squared and scribed 1/4-S S24, 1/4-S, S25 in poor condition; also, a 3" x 4" squared cedar stake scribed 1/4-S Maine, 1/4-S.

- Recovered OBT's - Hemlock 10" S490W 52.0 links - now a decayed stump.
- Hemlock 12" N18 1/2 E 19.5 links - now a decayed stump.
- Hemlock 12" N46 0 30' W 72.5 links - now a decayed stump.
- Sugar 14" (16") N75 0 W 17.5 links - scribing grown over.
- Sugar 14" (16") S70 E 51.5 links - scribed 1/4-S S25 NBT.
- Stone 5'x5'x3' N420E 34.0 links - cross on stone.

Description of monument and accessories I established to perpetuate the original location of this corner.  
 Replaced wooden stake with 2-1/2" iron pipe with brass cap stamped -

No additional accessories established.



S498  
 T37N R11E  
 CPI-1975

Dated at Rhinelander, Wis. this 31st day of July, 1975.

Signature: *Phillip T. Hansen* Title: Registered Land Surveyor Registration No. S-498  
 County Surveyor, Registered Land Surveyor, or other duly authorized official

Office of Register of Deeds, County of Oneida  
 Instrument was filed in this office for record on the 1st day of October, 1975  
 at 3:00 o'clock P.M.

*Doris Terape Kuehn*  
 (Register of Deeds)

By: Deputy

3711240020