

CERTIFIED LAND CORNER RESTORATION

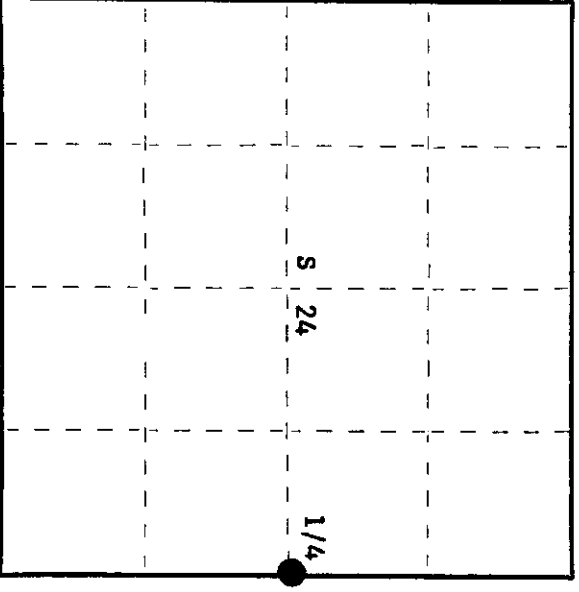

Index No. **P-25**

State of Wisconsin

County of Oneida } ss.

I Phillip T. Hansen, do hereby certify that on the 14th day of February, 1978, I found evidence of the Quarter corner of Section 24 & 19 Township 37, North, Range 11 & 12 East, Fourth Principal Meridian, as described hereon; and that from this evidence I established a new monument and accessories as described hereon to perpetuate the original location of this corner.

Resident witnesses:  
Glen Barker  
Jim Clafflin  
Herb Wagoner



○ = Corner monument restored.

History of original corner establishment:

Corner established by Alfred Miller, Deputy Surveyor, in 1858, from which spruce 8" bears N20°W, 18 links and spruce 5" bears S45°E, 12 links. Corner recovered by V.M. Maine, County Surveyor, set new post and marked NBT's - Spruce 6" N58° 50' W, 16 links and spruce 6" N76° 50' W, 07 links.

Description of corner evidence found:

Recovered Maine's 6" spruce BT N 58° 50' W, 16 links, now a 2' high stump. Searched for but unable to recover his post or point of same. No evidence of the spruce 6" S76° 50' W 7 links.

There is a 7" black spruce with beaver blazes facing the corner position.

Description of monument and accessories I established to perpetuate the original location of this corner.

Set 2 1/2" A-1 Berntsen Federal Monument at point S 58° 50' E - 16 links from recovered BT. Monument projects 8" above ground. Cap stamped:  
 Marked NBT's - black spruce 7" S78°W, 12.1 links  
 black spruce 4" N74°E, 22.3 links  
 black spruce 6" N8°W, 61.8 links  
 tamarack 4" S38°E, 35 links  
 all scribed 1/4 BT.

Corner sets in a large black spruce swamp.

R T37N  
 11 24 19 R  
 E S498-1978 E

Dated at Rhineland, Wis., this 28th day of February, 1978

Signature Phillip T. Hansen Title Registered Land Surveyor Registration No. S-498  
 (County Surveyor, Registered Land Surveyor, or other duly authorized official)

Office of Register of Deeds, County of Oneida, I hereby certify that the within instrument was filed in this office for record on the 16th day of April, 1978 at 10:30 o'clock A. M.

Dennis George Kuehn  
 (Register of Deeds)

By: \_\_\_\_\_ Deputy

3711242000

CERTIFIED LAND CORNER RESTORATION

Index No. **P-225**

State of Wisconsin

County of Oneida } ss.

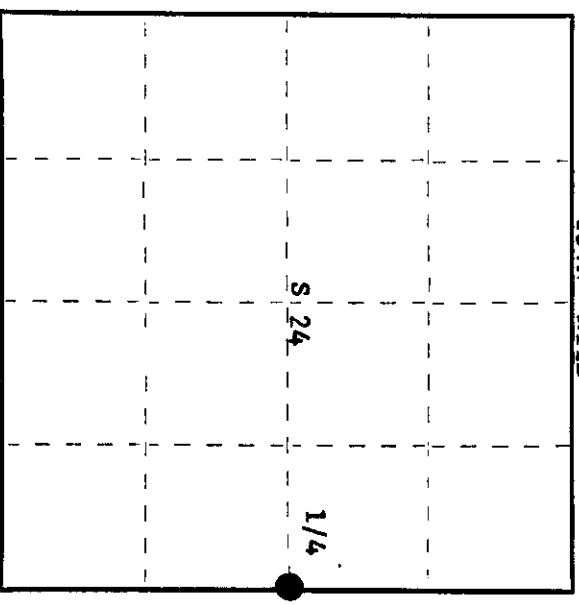
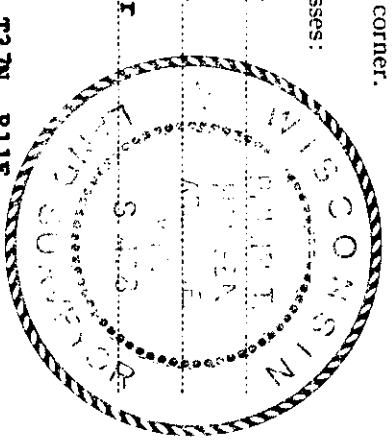
I Phillip T. Hansen, do hereby certify that on the 14th day of February 14, 19 78, I found evidence of the Quarter corner of Section 24 & 19 Township 37, North, Range 11 & 12 East, Fourth Principal Meridian, as described hereon; and that from this evidence I established a new monument and accessories as described hereon to perpetuate the original location of this corner.

Resident witnesses:

Glen Barker

Jim Claflin

Herb Wagoner



○ = Corner monument restored.

History of original corner establishment:

Corner established by Alfred Miller, Deputy Surveyor, in 1858, from which spruce 8" bears N20°W, 18 links and spruce 5" bears S45°E, 12 links.  
 Corner recovered by V.M. Maine, County Surveyor. Set new post and marked NBT's - spruce 6" N58° 50' W, 16 links and spruce 6" N76° 50' W, 7 links.

Description of corner evidence found:

Recovered Maine's 6" spruce BT N58° 50' W, 16 links, now a 2' high stump. Searched for, but unable to recover, his post or point of same. No evidence of the spruce 6" S76° 50' W, 7 links.  
 There is a 7" black spruce with beaver blazes facing the corner position.

Description of monument and accessories I established to perpetuate the original location of this corner.

Set 2 1/2" A-1 Bernitsen Federal Monument at point S58° 50' E - 16 links from recovered BT.  
 Monument projects 8" above ground, cap stamped:  
 Marked NBT's - black spruce 7" S78°W, 12.1 links  
 black spruce 4" N74°E, 22.3 links  
 black spruce 6" N8°W, 61.8 links  
 tamarack 4" S38°E, 35 links  
 all scribed 1/4 BT.  
 Corner sets in a large black spruce swamp.

R T37N R  
 11 24 + 19 12  
 E S498-1978 E

Dated at Rhineland, Wis., this 28th day of February, 19 78

Signature Phillip T. Hansen Title Registered Land Surveyor Registration No. S-498  
(County Surveyor, Registered Land Surveyor, or other duly authorized official)

Office of Register of Deeds, County of Oneida, I hereby certify that the within instrument was filed in this office for record on the 13th day of March, 19 78 at 2:30 o'clock P. M.

Dorcas Weir  
(Register of Deeds)

By \_\_\_\_\_ Deputy

371124208

