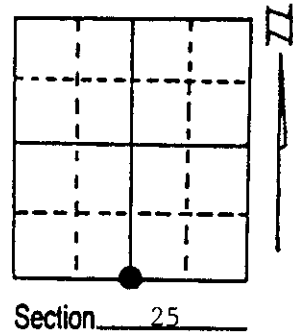


# U.S. PUBLIC LAND SURVEY MONUMENT RECORD

Note: This form is intended and designed to fulfill all requirements of Wisconsin Administrative Code, Chapter A-E 5.02, U.S. Public Land Survey Monument Record (3) (a) (b) (c) (d) (e) (f) (g) (h) (i). An additional sheet may be added if necessary to conform with said requirements.

(a) Corner location: Township 37 North  
 Range 11 East ~~West~~  
 Town/City/Village Piehl  
 County Oneida

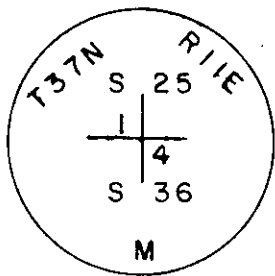


(b) (f) (g) (h) Description of monument found at this corner and if it was accepted, state all evidence (material, testimonial, occupational, plats, records, other monuments) used as a basis for accepting. If not accepted or if nothing was found, state evidence used as basis for establishing location. If reestablished through lost corner proportionate methods, indicate all monuments, distances and directions used to establish. Original corner established by Wm. E. Dougherty, Deputy Surveyor in 1859, from which Tamarack 6" bears S46E 6 lks and spruce 5" bears N39W 12 lks.  
 Corner established by J.J. Melendy in 1916.  
 Recovered Melendy's old 3"x3" cedar stake scribing legible.  
 V.M. Maine's 2½" iron pipe with brass cap and H.C. Lawrence's scribed 4"x4" cedar post set in 1948.  
 Recovered H.C. Lawrence's old B.T.s  
 Tamarack 4" N6°E 78.54' - (4" N9°E 78.65')  
 Tamarack 3" S3°E 45.54' - (3" S1°E 45.55')  
 Monument is in very good condition. Left in place and old post as found.

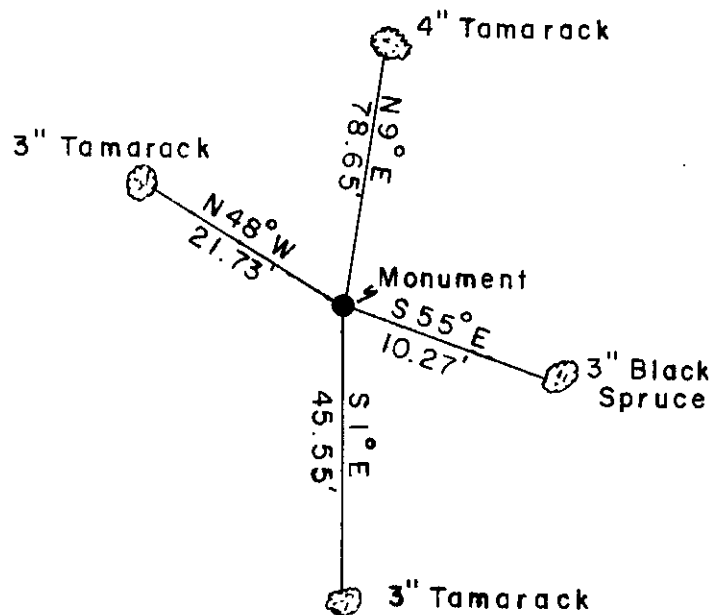
See Back

(c) (d) (e) Plan view of corner with ties to at least 4 witness monuments. If in disagreement with previously established corner, show the distances between the two corners and also indicate the ties to the disputed corner.

2½" I.P. - B.C.



REGISTER OF DEEDS OFFICE  
 ONEIDA COUNTY, WIS.  
**FILED**  
 JUL 23 1987  
 At 8:00 O'Clock M  
 DORIS VERAGE KUEHN  
 REGISTER OF DEEDS



(i) I, Glen Barker  
 (type or print name) certify that the corner location on this record was determined by me or under my direction and control and that this U.S. Public Land Survey Monument Record is correct and complete to the best of my knowledge and belief.

Glen Barker Signature 7/7/87 Date



Index No. V-23

$\frac{26}{35} \frac{25}{36}$

3007.42'

2563.09'

M.C. ATKINS  
LAKE

●  $\frac{1}{4} \frac{25}{36}$   
Recovered