


CERTIFIED LAND CORNER RESTORATION

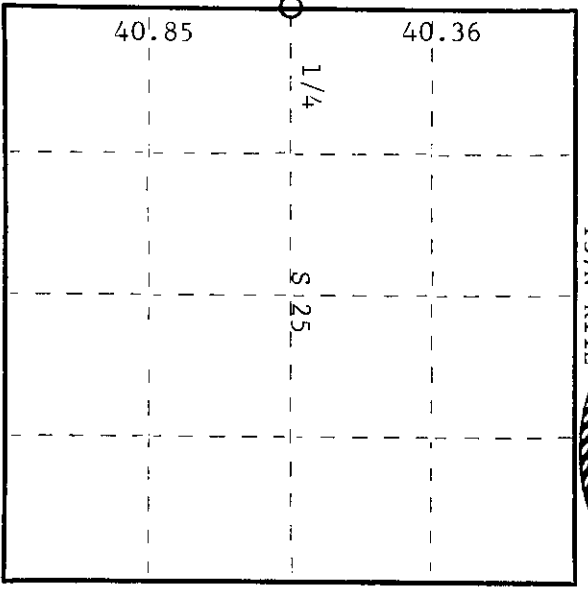
Index No. **T-21**
7-21

State of Wisconsin } ss.
County of Oneida }

I, Phillip T. Hansen, do hereby certify that on the 13th day of June, 1975, I found evidence of the Quarter corner of between S25 and S26 Township 37 North, Range 11 East, Fourth Principal Meridian, as described hereon; and that from this evidence I established a new monument and accessories as described hereon to perpetuate the original location of this corner.



Resident witnesses:



○ = Corner monument restored.

History of original corner establishment:
Original corner established by Wm. E. Dougherty, Gov. Deputy Surveyor, in 1859, from which maple 7" bears N53°E 8 links, and birch 10" bears S19°W 12 links.

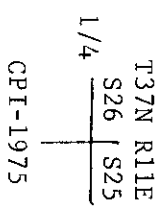
Corner recovered by J.J. Melendy, Gagen Lumber Company Surveyor, in 1916 when he subdivided Section 25. Recovered stump of original birch BT and stump of original maple BT. Set a 4" squared hemlock post from which maple 8" bears S62°W 32 links, birch 8" bears S46½°E 45 links, maple 9" bears N15°E 34½ links, and maple 9" bears N35°W 43 links.
Corner recovered by H.C. Lawrence, Registered Land Surveyor, in 1948. Set new post but no NBT's.

Description of corner evidence found:
Recovered 4" cedar post, squared and scribed S26 ½S, S25 ½S. This post was broken off and moss covered. Recovered another squared but not scribed post lying under moss. Both points were recovered from the muck.
Recovered OBT - maple 9" N35°W 43 links; decayed stump.
Recovered OBT - red maple 8" (12") S62°W 32 links. These had been chopped into by someone looking for scribe marks.

Description of monument and accessories I established to perpetuate the original location of this corner.
Replaced broken posts and recovered points with 2½" iron pipe with brass cap stamped -

- NBT's - elm 8" S70°E 8.6 links, scribed ¼ BT
- Sugar maple 6" N71°W 44 links, scribed ¼ BT.

Both old points placed back in muck alongside of new IP.



Dated at Rhineland, Wis. this 7th day of July, 1975.

Signature: *Phillip T. Hansen* Title: Registered Land Surveyor
(County Surveyor, Registered Land Surveyor, or other duly authorized official) Registration No. S-498

Office of Register of Deeds, County of Oneida. I hereby certify that the within instrument was filed in this office for record on the 1st day of October, 1975 at 3:02 o'clock P.M.

Tonia Savage Fisher
Register of Deeds

By: _____ Deputy

3711262000