

CERTIFIED LAND CORNER RESTORATION

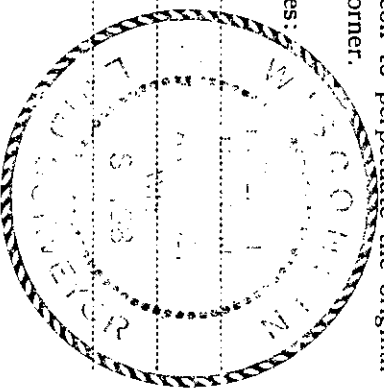
Index No. **V-15**

State of Wisconsin }
County of Oneida } ss.

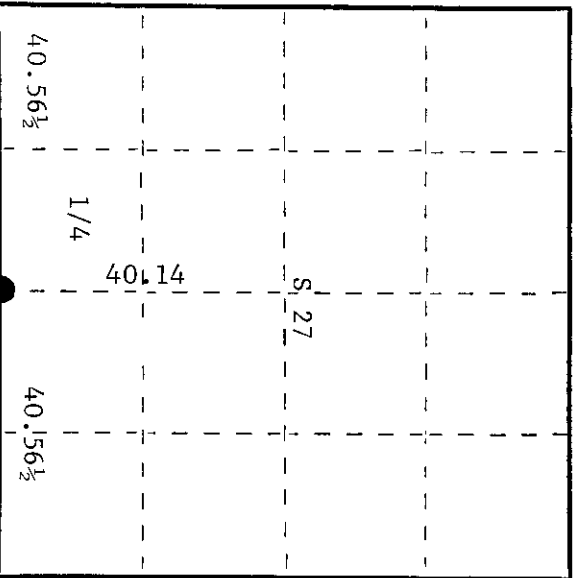
I, Phillip T. Hansen, do hereby certify that on the 4th day of November, 1975, I found evidence of the Quarter corner of Sections 27 and 34 Township 37 North, Range 11 East, Fourth Principal Meridian, as described hereon; and that from this evidence I established a new monument and accessories as described hereon to perpetuate the original location of this corner.

Resident witnesses:

Glen Barker
Jim Clafflin



T37N, R11E



○ = Corner monument restored.

History of original corner establishment: Original corner established by Wm. E. Dougherty, Deputy Surveyor, in 1859, from which spruce 7" bears N10°E, 11 lks. and W. spruce 9" bears S15°E, 16 lks. Corner re-established by V.M. Maine, County Surveyor, in 1938. He ran random line west from Section Corner 26, 27, 34, and 35, 81.13 chains to Section Corner 27, 28, 34, and 33. Set 1/4 corner at 40.56 1/2 chains, equidistant. No trace of old corner or BT's - set iron pipe with brass cap and marked NBT's - Spruce 7" S33-1/2 E, 48 lks.; spruce 5" N69-1/2°E, 42 lks.; and tamarack 5" N18°E, 18 lks.


Corner recovered by H.C. Lawrence, Registered Land Surveyor, in 1949. Recovered iron pipe and spruce 7" and tamarack 5" in good condition. Also found Melendy's 1/4 corner S87°W, 191 lks. which is in error. Set new cedar post beside Maine's I.P.

Description of corner evidence found:

Recovered Maine's iron pipe with brass cap stamped -
Also recovered Lawrence's 5" cedar post, squared and scribed 1/4S S27, 1/4S S34 setting 1/2 lks. east of iron pipe.

Recovered OBT's - Tamarack 5" (9") N18°E 18 lks. Scribed 1/4S 27 BT. T37N, R11E
Tamarack 5" N69 1/2°E 42 lks. Scribed 1/4S 81, now a 3' stump. S27

Spruce 7" S33 1/2°E 48 lks. Now a decayed stump. S33



Recovered Melendy's old 2" squared cedar post, fallen down. This bears S87°W, 191 lks. from true corner. This was in error. Melendy had only run his line to the 1/4 line, did not run it through to west to tie into Section Corner. Description of monument and accessories I established to perpetuate the original location of this corner. As Maine's iron pipe was in very good condition, we left it as is. Also, Lawrence's 5" cedar post was left beside it. Drove several support stakes beside iron pipe. NBT - Tamarack 6" S59°E 38 lks. Scribed 1/4 BT. Old and new BT's are in reference to iron pipe. Painted iron pipe and BT blue.

3711270020

Dated at Rhineland, Wis., this 11th day of November, 1975.

Signature *Phillip T. Hansen* Title Registered Land Surveyor Registration No. S-498
(County Surveyor, Registered Land Surveyor, or other duly authorized official)

Office of Register of Deeds, County of Oneida
Instrument was filed in this office for record on the 11th day of November, 1975.
at 10:00 o'clock P.M. I hereby certify that the within

Deane Verage Fuchner
(Register of Deeds)

By Deputy