

CERTIFIED LAND CORNER RESTORATION

Index No. 7-17

State of Wisconsin


County of Oneida } ss.

I, Phillip T. Hansen, do hereby certify that on the 30th day of October, 1975, I found evidence of the quarter corner of Sections 26 and 27 Township 37, North, Range 11 East, Fourth Principal Meridian, as described hereon; and that from this evidence I established a new monument and accessories as described hereon to perpetuate the original location of this corner.

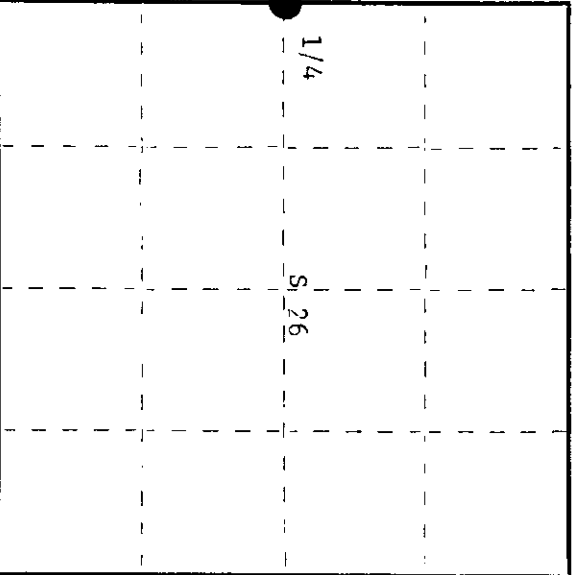
Resident witnesses:

Glen Parker

Jim Claflin



T37N R11E



○ = Corner monument restored.

History of original corner establishment:

Original corner established by Wm. F. Dougherty, Deputy Surveyor, in 1859, from which Tamarack 8" bears S30°W 10 links; Tamarack 9" bears N40°E 14 links. Corner recovered by J.J. Melendy, set new post and marked MBT's - Tamarack stub 9" N78°W 36 links.

Corner recovered by H.C. Lawrence, Registered Land Surveyor, in 1949. Found Melendy's corner and BT's okay.

Set new 6" post and marked MBT's - Tamarack 6" S78°W 101 links near Tamarack 16" in west margin of open grassy marsh.

Description of corner evidence found:

Recovered Lawrence's 6" cedar post, squared and scribed 1/4S S26, 1/4S S27. Also Melendy's old squared post. All had fallen down. Used H.C. Lawrence's tamarack BT to locate correct position. Recovered OBT - Tamarack 6" (0") S78°W 101 links, scribed 1/4S, bottom scribing grown over.

Description of monument and accessories I established to perpetuate the original location of this corner.

Set 2-1/2" iron pipe with brass cap in place determined - cap stamped: Fropped wood posts beside new monument. This area is all open marsh and tag alder. No other BT's available.

T37N R11E  
S27 S26  
1/4  
S498 - 1975

Dated at Rhineland, Wis., this 5th day of November, 1979

Signature Phillip T. Hansen Title Registered Land Surveyor Registration No. S-498  
(County Surveyor, Registered Land Surveyor, or other duly authorized official)

Office of Register of Deeds, County of Oneida I hereby certify that the within instrument was filed in this office for record on the 3rd day of December, 1979 at 115 o'clock M.

Dennis Vernage Kuehn  
(Register of Deeds)

By Dennis Vernage Kuehn Deputy

3711272000

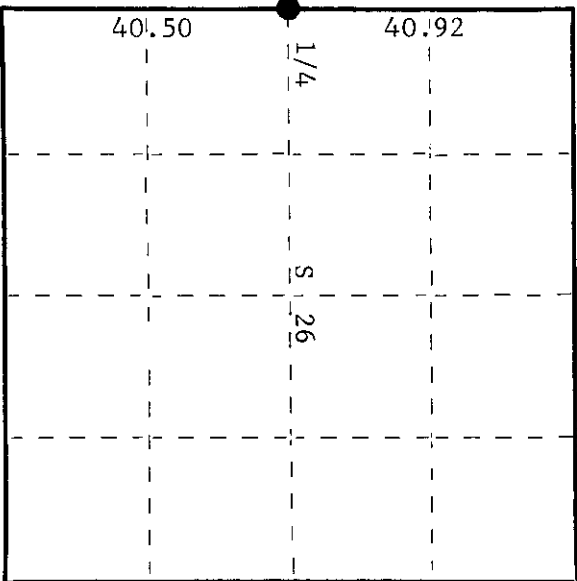

CERTIFIED LAND CORNER RESTORATION

Index No. **7-17**

State of Wisconsin }  
 County of Oneida } ss.

I Phillip T. Hansen, do hereby certify that on the 30th day of October, 1975, I found evidence of the Quarter corner of Sections 26 and 27 Township 37 North, Range 11 East, Fourth Principal Meridian, as described hereon; and that from this evidence I established a new monument and accessories as described hereon to perpetuate the original location of this corner.

Resident witnesses:  
 Glen Barker  
 Jim Claflin



○ = Corner monument restored.

History of original corner establishment: Original corner established by Wm. E. Dougherty, Deputy Surveyor, in 1859 from which tamarack 8" bears S30°W, 10 links and tamarack 9" bears N43°E, 14 links. Corner reset by J.J. Melendy, Gagen Lumber Company surveyor, in 1916. Set a 4" x 4" post and marked BT's: Dry tamarack stub 9", N78°W, 36 links and dry tamarack stub, N1-1/2°W, 30-1/2 links. Corner recovered by H.C. Lawrence, Registered Land Surveyor, in 1949. Recovered Melendy's 4" x 4" post and BT's intact. Set new post at 40.50 chains, N3°07'E. Marked NBT: Tamarack 6", S78°W, 101 links near tamarack stub 16" in west margin of open grassy marsh. Also recovered Maine's iron pipe set next to Melendy's wood stake.

Description of corner evidence found:

- Recovered Melendy's old squared post, Maine's 2-1/2" iron pipe with brass cap stamped - T37 R11
- Recovered H.C. Lawrence's 6" cedar post, squared and scribed 1/4S S26, 1/4S S27. All three corner posts had fallen down. 27 1/4 26
- Recovered OBT: Tamarack 6" (9") S78°W 101 links - scribed 1/4S, still growing. M.

Description of monument and accessories I established to perpetuate the original location of this corner.

- Checked position location of posts from Lawrence's tamarack BT, S78°W, 101 links.
- Set 2-1/2" iron pipe with brass cap, projecting 24" above ground, stamped - S498
- Post and BT's painted blue. T37N R11E
- This area is all open tag alders and marsh. No other trees available
- for BT's. 1/4 S27 S26
- Set Lawrence's old cedar post up beside new iron pipe. CPT-1975

Dated at Rhinelander, Wis., this 4th day of November, 1975.

Signature *Phillip T. Hansen* Title Registered Land Surveyor Registration No. S-498  
 (County Surveyor, Registered Land Surveyor, or other duly authorized official)

Office of Register of Deeds, County of Oneida  
 Instrument was filed in this office for record on the 5th day of December, 1975. I hereby certify that the within at 10 o'clock P.M.

*James George Kuehler*  
 (Register of Deeds)

By \_\_\_\_\_ Deputy

3711212000