

CERTIFIED LAND CORNER RESTORATION

Index No. U-13

State of Wisconsin

County of Oneida } ss.


I Phillip T. Hansen, do hereby certify that on the 3rd day of December, 1975, I found evidence of the S-1/16 corner of Section 27 and 28 Township 37, North, Range 11 East, Fourth Principal Meridian,

as described hereon; and that from this evidence I established a new monument and accessories as described hereon to perpetuate the original location of this corner.

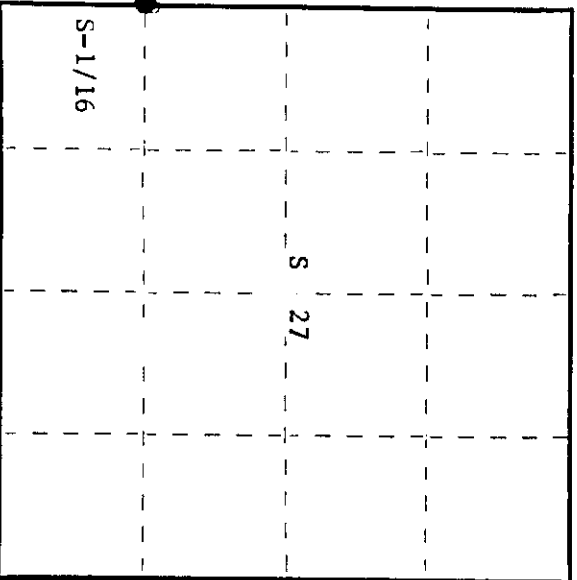
Resident witnesses:

Glen Barker

Jim Clafflin



T37N R11E



○ = Corner monument restored.

History of original corner establishment: Original corner established by V.M. Maine, County Surveyor, from which cedar 6" bears N31½°W, 36½ links; ash 14" bears N14°40'E, 35 links; and ash 12" bears N24½°E, 26½ links. He stated this corner set equidistant 19.68½ chains between SW section corner and W-1/4.

Corner reset by H.C. Lawrence, Registered Land Surveyor, in 1949. He ran a random line North from section corner 27, 28, 34, 35. He found Maine's S-1/16 corner 37 links too far North of the equidistant measurement of 19.68½. Set a 4" cedar post from which B. ash 12" bears N45°E, 43 links and B ash 10" bears N25°W, 71 links.

Description of corner evidence found: Recovered 4" cedar post squared and scribed S-1/16 S27, S-1/16 S28. Post had fallen down for long period of time.

Recovered OBT - B. ash 12" N45°E 43 links scribed S-1/16 BT
 B. ash 10" (12") N25°W 71 links scribed S-1/16 S28 BT

His BT's were used to locate point of intersection of fallen post.

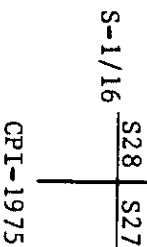
No trace of Maine's corner and scribing had been chopped out of Maine's BT's.

Description of monument and accessories I established to perpetuate the original location of this corner.

Replaced wooden post with 1-1/2" O.D. iron pipe with brass cap stamped - S498
 Pipe projects one foot above ground. T37N R11E

No additional BT's established.

Pipe, wood post, and BT's painted blue.



Dated at Rhineland, Wis., this 10th day of December, 1975.

Signature Phillip T. Hansen Title Registered Land Surveyor Registration No. S-498
 (County Surveyor, Registered Land Surveyor, or other duly authorized official)

Office of Register of Deeds, County of Oneida
 Instrument was filed in this office for record on the 4th day of March, 1976
 at 1:00 o'clock P. M.

Richard A. ...
 (Register of Deeds)

By: _____ Deputy

000181281000