U.S. PUBLIC LAND SURVEY MONUMENT RECORD

Note: This form is intended and designed to fulfill all requirements of Wisconsin Administrative Code, Chapter A-E 7 .08 U.S. Public Land Survey Monument Record (3) (a) (b) (c) (d) (e) (f) (g) (h) (i). An additional sheet may be added if necessary to conform with said requirements.

(a) Corner location: Township 37 North

Range 11 East/~~West~~

Town/~~City/Village~~ Piehl

County Oneida

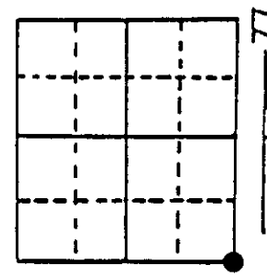

Section 30

(b) (f) (g) (h) Description of monument found at this corner and if it was accepted, state all evidence (material, testimonial, occupational, plats, records, other monuments) used as a basis for accepting. If not accepted or if nothing was found, state evidence used as basis for establishing location. If reestablished through lost corner proportionate methods, indicate all monuments, distances and directions used to establish. Indicate type of monument found or set and sign post.

Reestablished Section corner by retracement of V.A. Maine's survey. Ran from his S 1/4 to the ¼1/16 Section 30 for alignment. Doubled distance and set Section corner on same lignment.

Corner fell 3.0' east of center line of marker road. Old maps show old position in road (old State Highway 26).

Set a 1" x 18" iron pipe 6" below road surface for corner.

Set a 2-1/2" iron pipe with brass cap for reference corner.

(c) (d) (e) Plan view of corner with ties to at least 4 witness monuments. If in disagreement with previously established corner, show the distances between the two corners and also indicate the ties to the disputed corner.

Reference Cor.

T37N R11E
REF. S30 | S29
COR S31 | S32
WEST 30.0 FT
1989
S-1682

(1) 2-1/2" Ref. Mon., East, 30.0'

(2) 1" Ref. I.P., S63°E, 53.14'

(3) 7" Twin Tam., S27°W, 68.30

(4) 6" Black Spruce, S76°W, 50.50'

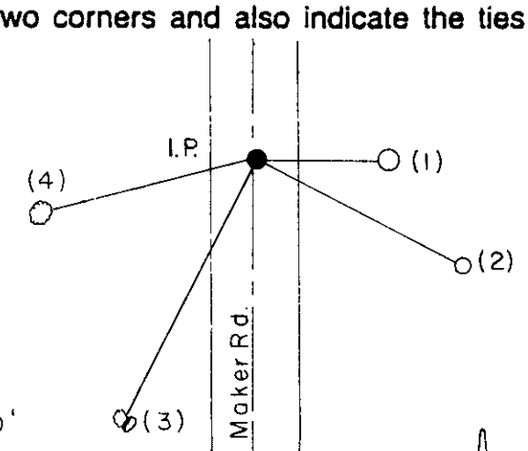

WISCONSIN GLEN BARKER S-1682 CRANDON WI LAND SURVEYOR

(i) I, Glen Barker (type or print name) certify that the corner location on this record was determined by me or under my direction and control and that this U.S. Public Land Survey Monument Record is correct and complete to the best of my knowledge and belief.

Glen Barker — 12/2[illegible]/89

Signature — Date

Index No. V-5

3711300000

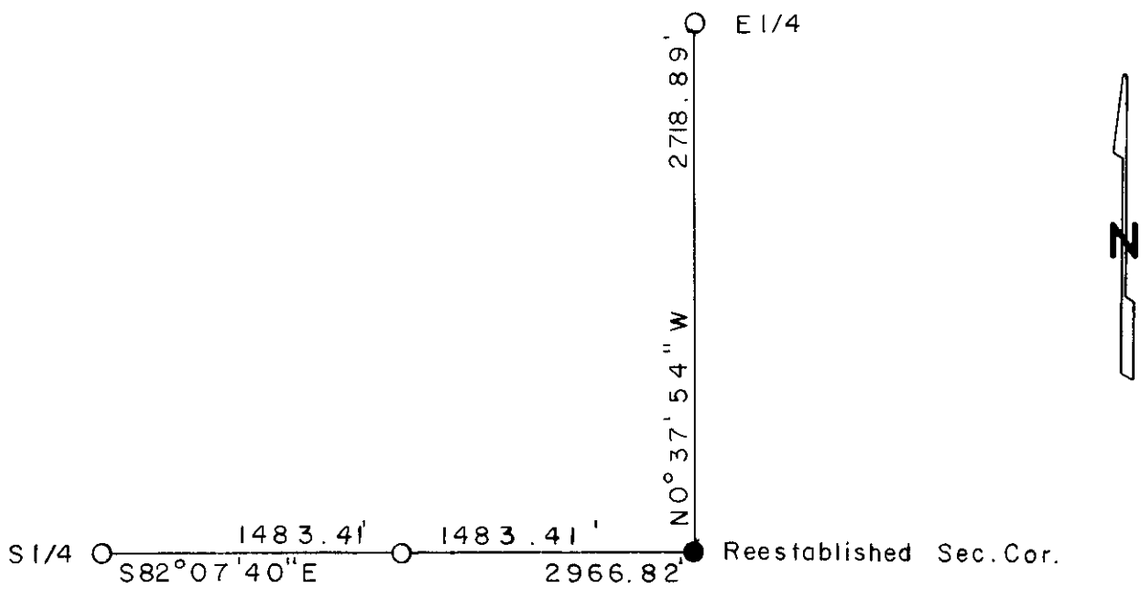
E 1/4
2718.89'
N0°37'54" W
S 1/4
1483.41'
S82°07'40"E
1483.41'
2966.82'
Reestablished Sec. Cor.
N

U.S. PUBLIC LAND SURVEY MONUMENT RECORD

Note: This form is intended and designed to fulfill all requirements of Wisconsin Administrative Code, Chapter A-E 7.08 U.S. Public Land Survey Monument Record (3)(a-i).

(a) CORNER LOCATION
Cor. of Secs. 29, 30, 31 & 32
Township 37 North
Range 11 East of the 4th P.M.
Town of Piehl
County of Oneida

WISCRS - Oneida County
N: 169,915.62 USft
E: 329,955.12 USft
Datum: NAD 83(2011)
GNSS Method: RTN - Direct
GNSS Control: WISCORS VRS

	SEC.	30	
	T37N	R11E	

(b) HISTORY OF ORIGINAL CORNER ESTABLISHMENT

Original Surveyor: William E. Daugherty

Original Accessories:

Date of Survey Commenced: Aug. 10, 1859
Completed: Aug. 14, 1859

Spruce 8" N65°E, 22 lks.
Cedar 8" S84°W, 7 lks.

(b)(f)(g)(h) Description of monument found at this corner and if it was accepted, state all evidence (material, testimonial, occupational, plats, records, other monuments) used as a basis for accepting. If not accepted or if nothing was found, state evidence used as basis for establishing location. If re-established through lost corner proportionate methods, indicate all monuments, distances and directions used to establish. Indicate type of monument and sign post found or set.

This is a perpetuation of a previous USPLS Monument Record by Glen Barker, RLS dated December 20, 1989 and filed in the office of the Oneida County Register of Deeds. A complete history of the corner can be found on the previous monument record. I accept the previous location as a true and faithful perpetuation or reestablishment of the original corner location and further perpetuate it as follows.

July 17, 2018: I found the record monument, a 1-1/4" diam., 22" long iron pipe with the top bent 90 degrees. The corner is 4 ft. East of centerline. In place of the pipe, I set a 3/4" diam., 30" long iron rod buried 8" beneath the road surface. I found or established accessories as shown below. I found a white vinyl sign post adjacent to the CPI brass-capped iron pipe.

The coordinate value shown has been verified by at least one of the following methods: 1) comparison to a previously GPS determined published value; 2) the value is the average of two or more GPS observations at a markedly different time; 3) one or more distances were measured back to the GPS observed corner from temporary GPS observed offset locations.

(c)(d)(e) Plan view of corner with ties to at least 4 witness monuments. If in disagreement with previously established corner, show the distances between the two corners and also indicate the ties to the disputed.

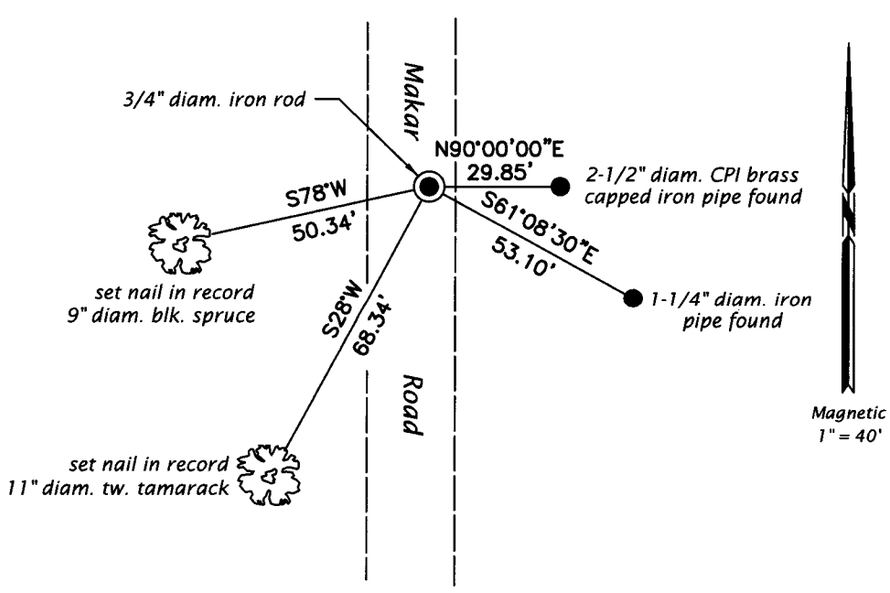

WISCONSIN
JEFFREY W. AUSTIN
S-1885
MINOCQUA, WI
LAND SURVEYOR

REGISTER OF DEEDS OFFICE
ONEIDA COUNTY
FILED

AUG 16 2018

KYLE J. FRANSON
REGISTER OF DEEDS

(i) I, Jeffrey W. Austin, Professional Land Surveyor No. S-1885, hereby certify that the corner location on this record was determined by me or under my direction and control and that this U.S. Public Land Survey Monument Record is correct and complete to the best of my knowledge and belief.

Signature

AUG. 8, 2018
Date

3711300000 (INDEX NO. V-5)