

State of Wisconsin

County of Oneida

ss.

I Phillip T. Hansen, do hereby certify that on the 17th day of March, 1978, I found evidence of the Section Corner corner of 3, 4, 33 and 34 Township 36 & 37 North, Range 11 East Fourth Principal Meridian,


as described hereon; and that from this evidence I established a new monument and accessories as described hereon to perpetuate the original location of this corner.

Resident witnesses:

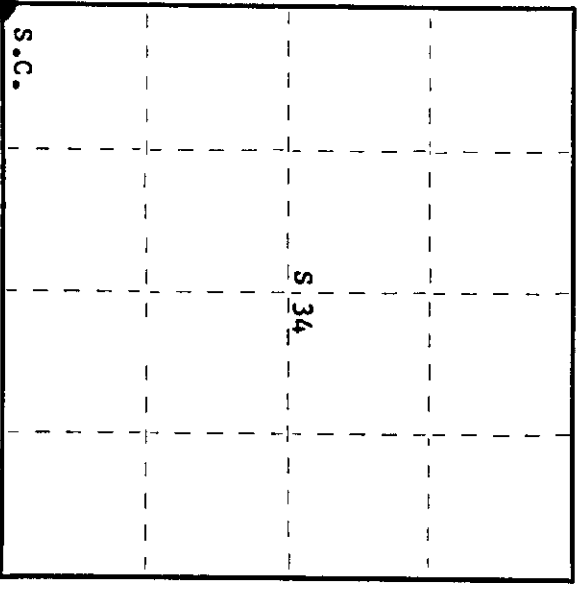
Glen Barker

Jim Clafflin

Herb Wagoner



T37N R11E



○ = Corner monument restored.

History of original corner establishment:

Original corner established by Hiram C. Fellows, deputy surveyor, in 1858, from which sugar 10" bears N 32° W, 8 links; 11nd 12" N 55° E, 6 links; sugar 9" S 40° E, 24 links and 11nd 10" S 22° W, 31 links.

Corner recovered in 1935 by V. Maine, identified by a very old stake and a yellow birch which bears S 40° E, 7 links. Set 2 1/2" iron pipe.

Corner recovered in 1952 by H.C. Lawrence, Registered Land Surveyor.


Description of corner evidence found:

Recovered Maine's 2 1/2" iron pipe with screw on brass cap, stamped: H.C. Lawrence's 5" cedar post, squared and scribed S4-S3 T36N - S34 R11E - S33 T37N - standing beside iron pipe.

Also a piece of old cedar stake lying beside pipe.

Recovered old BT's - yellow birch 10" S 40° E, 7 links, scribed S3 BT, now a 6' stub.-(Note: BT is the same as original for section corner 32, 33 - 4 & 5.)

Cedar 14" S 89° W, 21.3 links, no record of this BT.



Description of monument and accessories I established to perpetuate the original location of this corner.

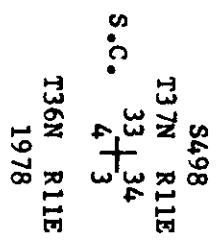
Condition of Maine's pipe is very poor. Replaced with a 2 1/2" Berntsen A-1 Federal Monument with alloy cap, stamped:

Monument projects 8" above ground.

NBT's - white birch 8" S 6° E, 81.7 links

cedar 12" S 58° E, 63.7 links

white spruce 7" N 7° W, 81.5 links



Dated at Rhineland, Wis., this 5th day of April, 1978

Signature: Phillip T. Hansen Title: Registered Land Surveyor Registration No. S-498
(County Surveyor, Registered Land Surveyor, or other duly authorized official)

Office of Register of Deeds, County of Oneida, I hereby certify that the within instrument was filed in this office for record on the 16th day of April, 1978 at 10:30 o'clock A.M.

Dorcas L. Lange Kubler
(Register of Deeds)

By: _____ Deputy