

CERTIFIED LAND CORNER RESTORATION

Index No. Y-15

History of original corner establishment:

Corner established by H.C. Lawrence, Registered Land Surveyor, in 1952. Ran N-S and E-W 1/4 lines to establish the C 1/4 corner. C 1/4 corner is 42.37 chains N 1° 12' W of S 1/4. Set SC 1/16 at 21.18 chains intermediate. Set new post and built rock cairn around base.
 Marked NBT's - Sugar Maple 10" S5°E 14-1/2 links
 Yellow Birch 10" N64°W 16 links

Description of corner evidence found:

Recovered 6" squared cedar post, scribed SC 1/16 S34, SC 1/16 S34 in good condition. A rock cairn was found around base of post.
 Recovered OBT's - Sugar 10" (11") S5°E 14.5 links, scribing grown over.
 Y. Birch 10" N64°W 16 links, scribed SC 1/16 BT.

State of Wisconsin

County of Oneida } ss.

I, Phillip T. Hansen, do hereby certify that on the 4th day of September, 1975, I found evidence of the SC 1/16 corner of Section 34 Township 37, North, Range 11 East, Fourth Principal Meridian, as described hereon; and that from this evidence I established a new monument and accessories as described hereon to perpetuate the original location of this corner.

Resident witnesses:

Glen Zarker

Jim Clafin

Description of monument and accessories I established to perpetuate the original location of this corner.
 Replaced wood post with 1-1/2" iron pipe with 2" brass cap, stamped:
 Replaced rock cairn around base.
 Monument projects 18".
 No additional accessories established.

T37N R11E
 SC 1/16 S 34
 OFI-S498

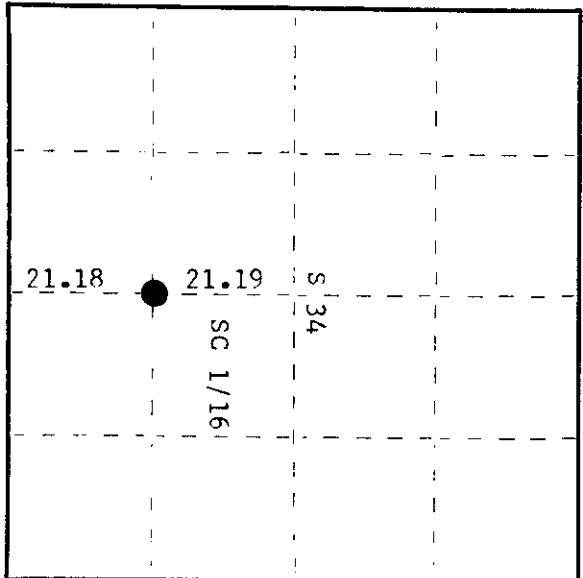
Dated at Rhinelander, Wis., this 26th day of November, 1979.

Signature Rhinelander Title Registered Land Surveyor Registration No. S-498
 (County Surveyor, Registered Land Surveyor, or other duly authorized official)

Office of Register of Deeds, County of Oneida
 Instrument was filed in this office for record on the 3rd day of December, 1979
 at 1:15 o'clock P. M. I hereby certify that the within

Devin Leverage Kuehn
 (Register of Deeds)

By Devin Leverage Kuehn Deputy



○ = Corner monument restored.

CERTIFIED LAND CORNER RESTORATION

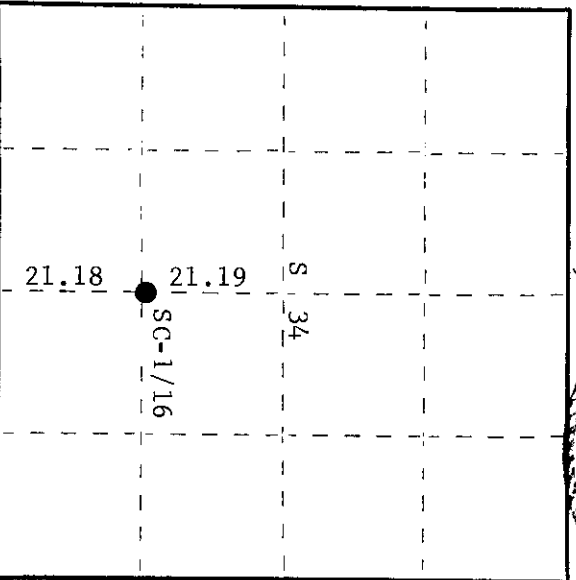
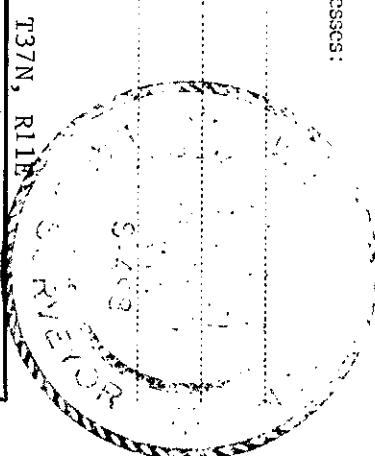
Index No. **Y-15**

History of original corner establishment:
 Corner established by H.C. Lawrence, Registered Land Surveyor in 1952. From established C-1/4 corner, set SC-1/16 corner at 21.19 chains, equidistant between it and S-1/4 corner. Marked NBT's sugar maple 10", S5°E, 14½ links and yellow birch 10", N64°W, 16 links.

State of Wisconsin }
 County of Oneida } ss.

I, Phillip T. Hansen, do hereby certify that on the 4th day of September, 1975, I found evidence of the SC-1/16 corner of Section 34, Township 37 North, Range 11 East, Fourth Principal Meridian, as described hereon; and that from this evidence I established a new monument and accessories as described hereon to perpetuate the original location of this corner.

Resident witnesses:



○ = Corner monument restored.

3711341020

Description of corner evidence found:

Recovered 6" cedar post, squared and scribed SC-1/16 S34, SC-1/16 S34, in good condition, with rock cairn piled around it.
 Recovered sugar maple 10" (11"), S5°E, 14½ links, top scribing grown over, bottom scribed BT and yellow birch 10", N64°W, 16 links, scribed SC-1/16 BT.

Description of monument and accessories I established to perpetuate the original location of this corner.

Replaced 6" cedar post with 1½" OD iron pipe with 2" brass cap stamped -

No additional accessories established.

SC-1/16 S134

CPT-1975

Dated at Rhinelander, Wis. this 18th day of September, 1975.

Signature *Phillip T. Hansen* Title Registered Land Surveyor Registration No. S-498
 (County Surveyor, Registered Land Surveyor, or other duly authorized official)

Office of Register of Deeds, County of Oneida
 Instrument was filed in this office for record on the 19th day of November, 1975 at 10:00 o'clock A.M.

Doris Savage Tucker
 (Register of Deeds)

By Deputy