

CERTIFIED LAND CORNER RESTORATION

Index No. W-15

State of Wisconsin

County of Oneida } ss.

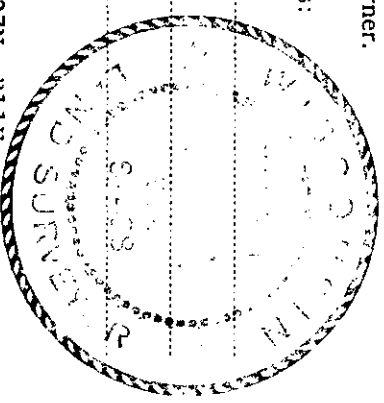
I, Phillip T. Hansen, do hereby certify that on the 3rd day of November, 1975, I found evidence of the NC-1/16 corner of Section 34

Township 37 North, Range 11 East, Fourth Principal Meridian, as described hereon; and that from this evidence I established a new monument and accessories as described hereon to perpetuate the original location of this corner.

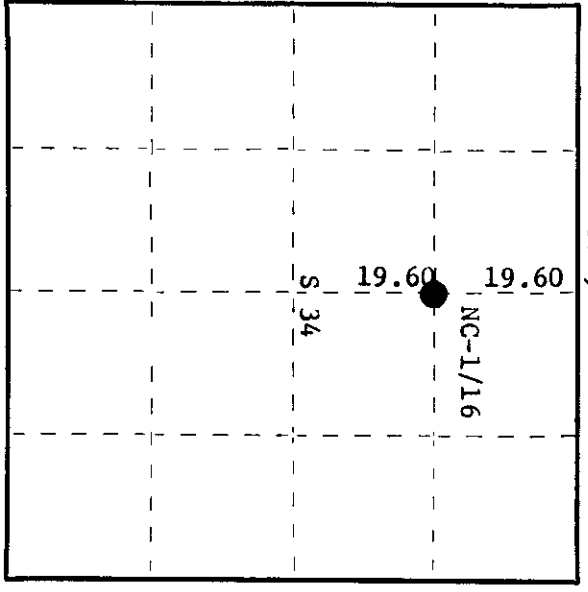
Resident witnesses:

Glen Barker

Jim Clafin



T37N, R11E



○ = Corner monument restored.

CERTIFIED LAND CORNER RESTORATION

History of original corner establishment:

Corner established by H.C. Lawrence, Registered Land Surveyor, in 1952. He established the N-S 1/4 line and E-W 1/4 line from recovered corners to establish the C-1/4 corner. Set NC-1/4 corner at 19.60 chains S10 12'E of N-1/4 corner and 19.60 chains N10 12'W of C-1/4. Marked NBT's - black spruce 9" S69°E, 30 links and Y. birch 14" N79°W, 28 links.

Description of corner evidence found:

Recovered 4" cedar post, squared and scribed NC-1/16 S34, NC-1/16 in fair condition.

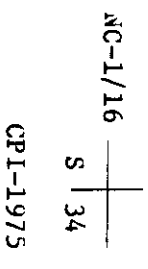
Recovered ORT's - Y. birch 14" (12") N79°W (N73°W) 28 links Scribed S34 BT
 B. spruce 9" S69°E 30 links Scribed NC-1/16 BT

Description of monument and accessories I established to perpetuate the original location of this corner.

Replaced 4" cedar post with 1" OD iron pipe with 2" brass cap stamped - S498
 Pipe projects 18" above ground. T37N R11E

NBT - B. spruce 9" N39°W 53.4 links Scribed 1/16 BT

Pipe and BT's painted blue.



Dated at Rhinelander, Wis., this 10th day of November, 1975

Signature Phillip T. Hansen Title Registered Land Surveyor Registration No. S-498
 County Surveyor, Registered Land Surveyor, or other duly authorized official

Office of Register of Deeds, County of Oneida
 Instrument was filed in this office for record on the 9th day of November, 1976
 at 1:30 o'clock P.M.

Lorrie Virginia Puckner
 (Register of Deeds)

By Deputy

3711343020