


CERTIFIED LAND CORNER RESTORATION

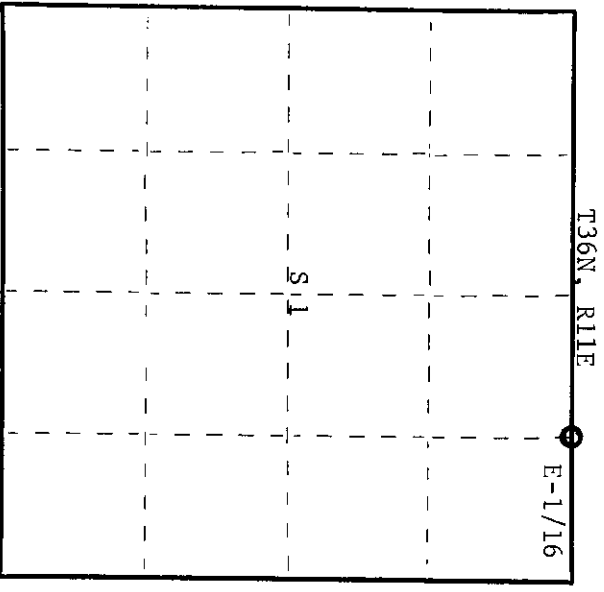
Index No. A-24

State of Wisconsin }
 County of Oneida } ss.

I, Philip T. Hansen, do hereby certify that on the 11th day of December, 1975, I found evidence of the E-1/16 corner of Sections 1 and 36 Township 36-37, North, Range 11 East, Fourth Principal Meridian, as described hereon; and that from this evidence I established a new monument and accessories as described hereon to perpetuate the original location of this corner.



Resident witnesses.



○ = Corner monument restored.

History of original corner establishment:
 Original corner set by V.M. Maine, County Surveyor, 1938.

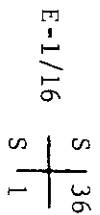
Retracement survey made by H.C. Lawrence, Registered Land Surveyor, 1957. He states he recovered Maine's 1/16 corner when he ran his random line East from the corrected 1/4 corner, set a new 4" cedar post, squared and scribed S1 1/16; S36 1/16.
 BT's - Basswood 8" N60E 19½ links
 Ironwood 10" N36E 26 links

Description of corner evidence found:
 Recovered H.C. Lawrence's 4" cedar post, squared and scribed S1 1/16; S36 1/16, rotted off and tied to an iron pipe.

Recovered BT's - Basswood 8" N60E 19½ links
 Ironwood 10" N360E 26 links
 Hemlock stump S85°W 23 links scribed BT unknown origin

Description of monument and accessories I established to perpetuate the original location of this corner.
 Replaced wooden stake and iron pipe with 1-1/4" O.D. x 5' iron pipe with 2" brass cap stamped -

NBT - Sugar maple 9" N22W 17 links scribed 1/16 BT
 S498
 T36N, R11E



CPT-1974

Dated at Rhineland, Wis., this 10th day of June, 1975.

Signature Philip T. Hansen Title Registered Land Surveyor Registration No. S-498
 County Surveyor, Registered Land Surveyor, or other duly authorized official)

Office of Register of Deeds, County of Oneida, I hereby certify that the within instrument was filed in this office for record on the 1st day of October, 1975 at 3:00 o'clock M.

Lois George Fuchs
 (Register of Deeds)

By _____ Deputy

271136810