

CERTIFIED LAND CORNER RESTORATION


Index No. **A-22**

State of Wisconsin }
County of Oneida } ss.

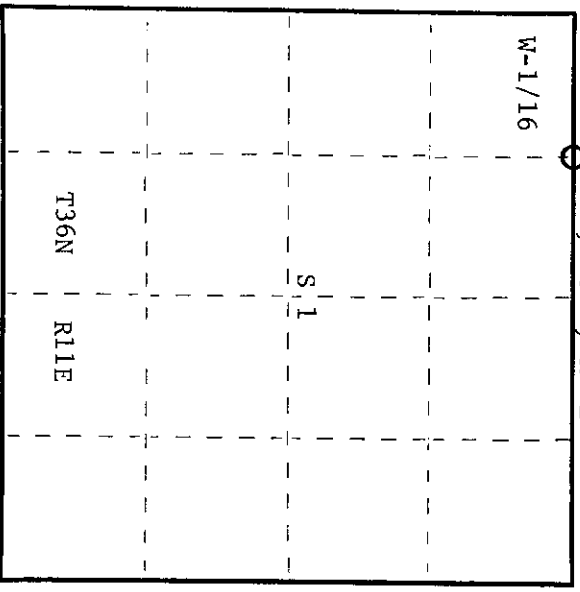
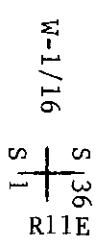
History of original corner establishment:
H.C. Lawrence's retracement survey of 1950 states he recovered the corner set by V.M. Maine, County Surveyor. Recovered his hemlock and maple BT's. No reference to distance and bearings.

I, Philip T. Hansen, do hereby certify that on the 10th day of December, 1974, I found evidence of the W-1/16 corner of 1 and 36 Township 36 and 37, North, Range 11 East, Fourth Principal Meridian, as described hereon; and that from this evidence I established a new monument and accessories as described hereon to perpetuate the original location of this corner.

Resident witnesses.



Description of corner evidence found:
Recovered H.C. Lawrence's 4" cedar post, squared and scribed S1 W-1/16; S36 W-1/16 broken over, in poor condition. 1" iron pipe placed in hole beside point of broken post.
Recovered old bearing trees - Sugar maple 8" N48E 5 links
Elm 9" S30W 30 links
Hemlock 18" S14E 94 1/2 links
Description of monument and accessories I established to perpetuate the original location of this corner.
Set 1" x 5" iron pipe with brass cap stamped -
No new BT.



Dated at Rhineland, Wis., this 10th day of December, 1974

Signature Philip T. Hansen Title Registered Land Surveyor Registration No. S-498
(County Surveyor, Registered Land Surveyor, or other duly authorized official)

Office of Register of Deeds, County of Oneida On 10th day of October, 1975
at 3:00 o'clock P. M. I hereby certify that the within

Doris Verage Tucker
(Register of Deeds)

By: _____ Deputy

3711360030