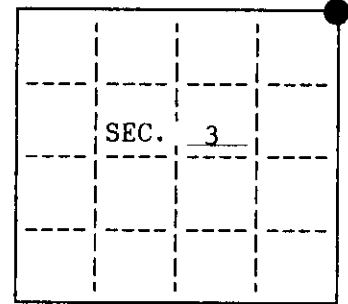


U. S. PUBLIC LAND SURVEY MONUMENT RECORD

Note: This form is intended and designed to fulfill all requirements of Wisconsin Administrative Code, Chapter A-8 7.08 U.S. Public Land Survey Monument Record (3)(a)(b)(c)(d)(e)(f)(g)(h)(i). An additional sheet may be added if necessary to conform with said requirements.

(a) CORNER LOCATION: State Plane Coordinates
 NE corner of Sec. 3 X _____
 Township 37 North Y _____
 Range 4 East Datum Base _____
 Town/City Lynne County of Oneida



(b) HISTORY OF ORIGINAL CORNER ESTABLISHMENT

Original Surveyor: Alexander Anderson
 Date of Survey: Commenced July, 1864
 Completed July, 1864

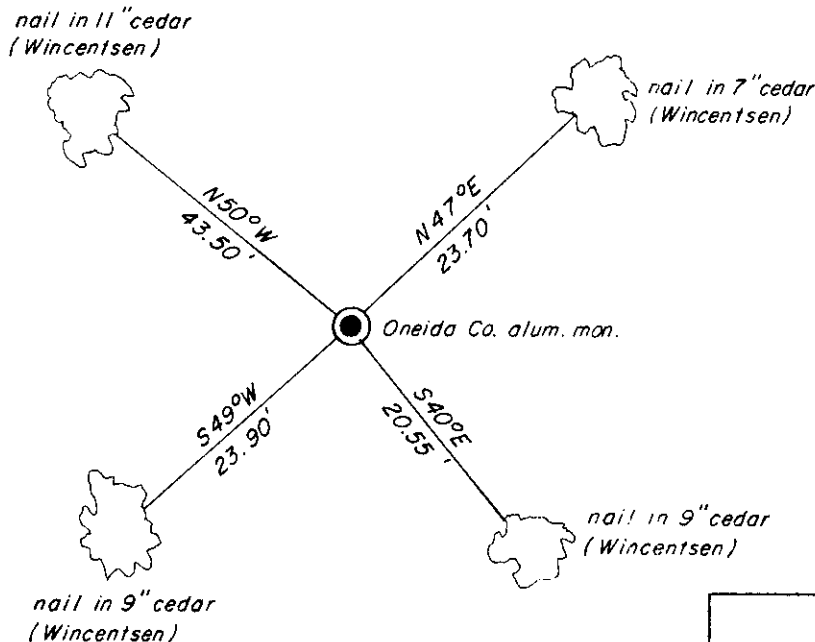
Original B.T.'S
 12" Hemlock N58°W, 35 lks.
 10" Hemlock N41°E, 12 lks.
 10" Hemlock S62°E, 6 lks.
 9" Hemlock S23°W, 81ks.

(b)(f)(g)(h) Description of monument found at this corner and if it was accepted, state all evidence (material, testimonial, occupational, plats, records, other monuments) used as a basis for accepting. If not accepted or if nothing was found, state evidence used as basis for establishing location. If reestablished through lost corner proportionate methods, indicate all monuments, distances and directions used to establish. Indicate type of monument and sign post found or set.


June, 1956 - Notes by Wincentzen indicate corner is monumented with a 4"x 4" wood post, witnessed by: 6" Cedar N43°E, 23.8 feet; 8" Cedar N55°W, 43.3 feet; 7" Cedar S46°E, 20.1 feet; 7" Cedar S42°W, 23.4 feet.

May 24, 1994 - I found and accpeted a 5" square scribed wood post witnessed by Wincentzen's bearing trees as shown below. I replaced the post with a 2-1/2"x 30" Oneida County Aluminum Monument set in a 12" high rock cairn. I witnessed the monument as shown below and set a plastic signpost northwest 1.5 feet.

(c)(d)(e) Plan view of corner with ties to at least 4 witness monuments. If in disagreement with previously established corner, show the distances between the two corners and also indicate the ties to the disputed.



not to scale



INDEX NO. 4-17

(i) I, Jeffrey W. Austin, Registered Land Surveyor hereby certify that the corner location on this record was determined by me or under my direction and control and that this U.S. Public Land Survey Monument Record is correct and complete to the best of my knowledge and belief.

[Handwritten Signature]
 Signature Man-Foltz & Associates, Inc. Date 9-22-94

3804340000