


U. S. PUBLIC LAND SURVEY MONUMENT RECORD

Note: This form is intended and designed to fulfill all requirements of Wisconsin Administrative Code, Chapter A-E 7.08 U.S. Public Land Survey Monument Record(3)(a)(b)(c)(d)(e)(f)(g)(h)(i). An additional sheet may be added if necessary to conform with said requirements.

(a) Corner location: Township 38 North
 Range 5 East
 Town of Minocqua
 Oneida County, Wisconsin



Section 23

(b)(f)(g)(h) Description of monument found at this corner and if it was accepted, state all evidence (material, testimonial, occupational, plats, records, other monuments) used as a basis for accepting. If not accepted or if nothing was found, state evidence used as basis for establishing location. If reestablished through lost corner proportionate methods, indicate all monuments, distances and directions used to establish. Indicate type of monument found or set and sign post.

October, 1863: Alexander Anderson, US deputy surveyor notes the following: 80.00 set post for cor. to secs. 22,23,26&27: tamarac 8 S27-1/2°W, 10 lks.; tamarac 14 N5°W, 12 lks.

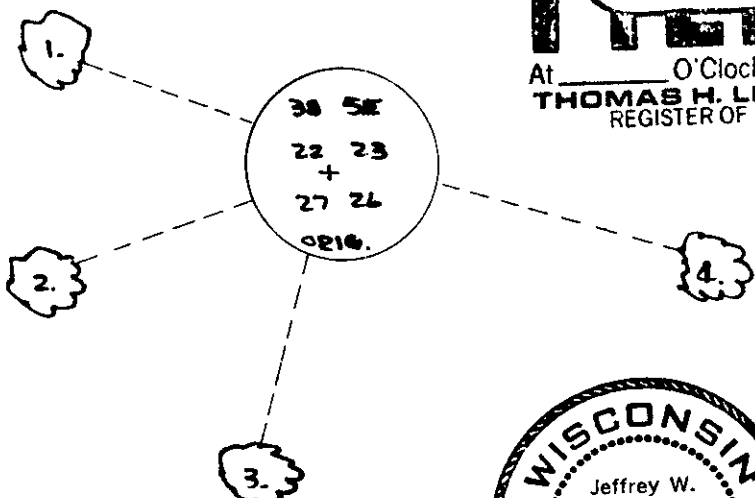
September 22, 1933: Hall page 184 notes the following: hall & mcleod identified orig. cor. by old post found agreeing with stub of sw bt marks ok. other is uprooted. cor. is in sw cor. alder swamp about 2 rods E & 3 rods N of hard lands. meas. sly thru brush after marking 2 new trees. 11.53 to cl cedar falls rd. April 23, 1934: set wis. conservation monument in place of post. orig. S27W, .10. new: (on bark only) pople 7° N53W, .56; birch 3° S56E, .592.

September 23, 1990: I found and accepted a 2-1/2" dia. iron post, 24" above ground with 3" dia. WCD brass cap marked as shown below. I found the following witnesses: birch stump(hall) S51°E, 39.1 feet. I established the following witnesses: set nail in w.birch 11" N70°W, 22.50 feet; set nail in w.birch 9" S71°W, 53.67 feet; set nail in w.spruce 5" S14°W, 40.57 feet; set nail in balsam 6" S74°E, 49.94 feet; set plastic sign post north, 1 foot.

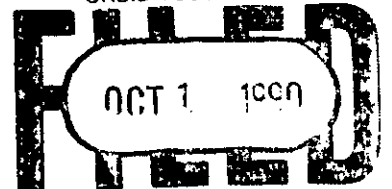
(c)(d)(e) Plan view of corner with ties to at least four witness monuments. If in disagreement with previously established corner, show the distances between the two corners and also indicate the ties to the disputed corner.

1. nail in w.birch 11" N70W, 22.50 feet
2. nail in w.birch 9" S71W, 53.67 feet
3. nail in w.spruce 5" S14W, 40.57 feet
4. nail in balsam 6" S74E, 49.94 feet

(not to scale)



REGISTER OF DEEDS OFFICE
ONEIDA COUNTY WIS



At _____ O'Clock _____ M
THOMAS H. LEIGHTON
 REGISTER OF DEEDS

I, Jeffrey W. Austin, Registered Land Surveyor 5-1885 certify that the corner location on this record was determined by me or under my direction and control and that this U.S. Public Land Survey Monument Record is correct and complete to the best of my knowledge and belief.



Jeffrey W. Austin
 Signature _____ Date September 30, 1990

Index no. R-17

3805220000