

At \_\_\_\_\_ O'Clock \_\_\_\_\_ M  
**THOMAS H. LEIGHTON**

U.S. PUBLIC LAND SURVEY MONUMENT RECORD


Note: This form is intended and designed to fulfill all requirements of the Wisconsin Administrative Code, Chapter A-E 7.08 U.S. Public Land Monument Record (3)(a)(b)(c)(d)(e)(f)(g)(h)(i). An additional sheet may be added if necessary to conform with said requirements.

(a) CORNER LOCATION:

Southwest corner of Section 27  
Township 38 North  
Range 5 East  
Town of Minocqua  
County of Oneida

COORDINATES

North:  
East:  
Control Station:  
Latitude:  
Longitude:  
Datum: Method:



(b) HISTORY OF ORIGINAL CORNER ESTABLISHMENT

Original Surveyor: Alexander Anderson  
Date of Survey: Commenced - October 6th, 1863  
Completed - October 13th, 1863

Original B.T.'S: Cedar 12" N 25°30'E 11 links  
Cedar 9" S 55°30'W 11 links

SECTION 27


(f)(g)(h) DESCRIPTION OF MONUMENT FOUND AT THIS CORNER AND IF IT WAS ACCEPTED, STATE ALL EVIDENCE (MATERIAL, TESTIMONIAL, OCCUPATIONAL, PLATS, RECORDS, OTHER MONUMENTS) USED AS A BASIS FOR ESTABLISHING LOCATION. IF NOT ACCEPTED OF IF NOTHING WAS FOUND, STATE EVIDENCE USED AS BASIS FOR ESTABLISHING LOCATION. IF REESTABLISHED THROUGH LOST CORNER PROPORTIONATE METHODS, INDICATE ALL MONUMENTS, DISTANCES AND DIRECTIONS USED TO ESTABLISH. INDICATE TYPE OF MONUMENT AND SIGN POST FOUND OR SET.

1957- Survey by Becker, map prepared by W.H. Stuth on March 3, 1987 (Filed as 'B FILE' on page 120 of NEPCO Book No. 2 with the Oneida County Land Records Office) indicates a monument "BY OTHERS".

December 21, 2007- James D. Rein, RLS No. 1234, found a 2" x 30" long iron pipe set by others. Found a 5" x 6' long wood post with 'S.C.' scribed on top and point on bottom lying down. Point of post was 2' west of pipe. I accept pipe as marking the corner location. Replaced iron pipe with capped 2.5" dia. x 30" long aluminum monument and accessories as shown in plan.

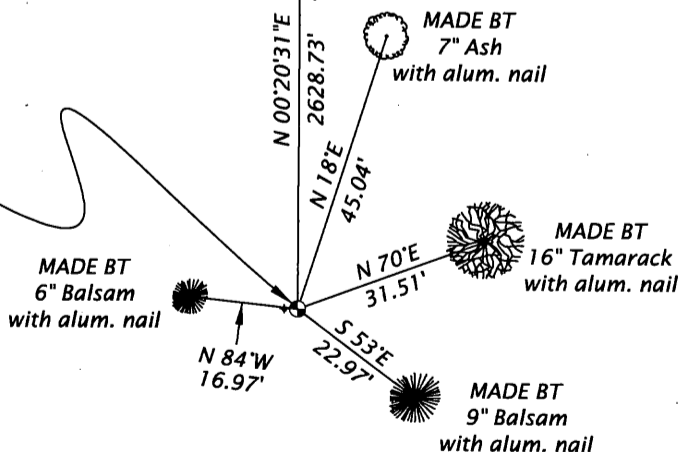
(c)(d)(e) PLAN VIEW OF CORNER WITH TIES TO AT LEAST 4 WITNESS MONUMENTS. IF IN DISAGREEMENT WITH PREVIOUSLY ESTABLISHED CORNER, SHOW THE DISTANCE BETWEEN THE TWO CORNERS AND ALSO INDICATE THE TIES TO THE DISPUTED CORNER.

Bearing base assumed, referenced to the west line of the SW 1/4 of Section 27 bearing, N 00°20'31"E



Capped 2.4" dia. x 30" long aluminum monument set to replace a found 2.0" dia. iron pipe  
Set white carsonite post 1' west of monument


West 1/4 corner Section 27 T38N R5E 28027



(i) I, JAMES D. REIN, REGISTERED LAND SURVEYOR NO. S-1234 HEREBY CERTIFY THAT THE CORNER LOCATION ON THIS RECORD WAS DETERMINED BY ME OR UNDER MY DIRECTION AND CONTROL AND THAT THIS U.S. PUBLIC LAND SURVEY MONUMENT RECORD IS CORRECT AND COMPLETE TO THE BEST OF MY KNOWLEDGE AND BELIEF.

*[Handwritten Signature]*

JAN 28, 2008  
DATE



3805280000

INDEX NO. V 13