

CERTIFIED LAND CORNER RESTORATION

State of Wisconsin }
 County of Oneida } ss.

I John H. Fisher, do hereby certify that on the 20th. day of April, 19 83,
 I found evidence of the northwest corner of Section 9
 Township 38 north, Range 6 east, Fourth Principal Meridian, as described
 hereon; and that from this evidence I established ~~XXXXXX~~ accessories as described hereon to per-
 petuate the original location of this corner:

Description of original monument and accessories and subsequent restorations:
 Date of Survey 1863 - Survey performed by Alexander Anderson
 , Deputy Surveyor

Wood post set.

Witnesses:

White Pine	12"	S49°E	58 links
White Pine	12"	S22°E	59 links

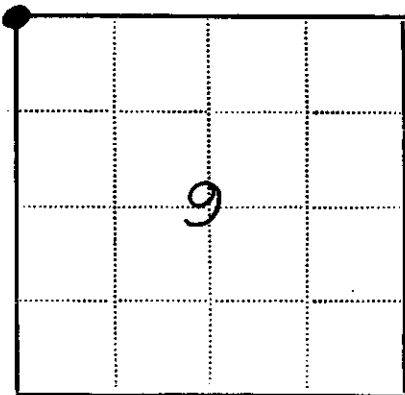
Description of corner evidence found:

5" X 5" Concrete Monument

Norway Pine	12"	S12°W	40.3 feet
Norway Pine	6"	S30°E	43.3 feet

Description of ~~monument and~~ accessories I established to perpetuate the location of this corner:

3/4" iron rod	N86°30'36"E	50.00 feet
3/4" iron rod	S4°41'02"E	45.00 feet
3/4" iron rod	N34°E	10.00 feet
3/4" iron rod	N46°W	10.00 feet



Resident witnesses None

Dated at Minocqua Wisconsin, this 27 day of May
 1983.

Signature John H. Fisher Title Registered Land Surveyor
 (County Surveyor, Registered Land Surveyor, or other duly authorized official)

Surveyors Registration No. S-836

Office of _____ County of _____

I hereby certify that the within instrument was filed in this office for record
 on the _____ day of _____ 19____, and was filed in Book
 No. _____ Page No. _____ of County Records.

Signature _____ Title _____

Township _____, Range _____, Section _____, Index No. _____, Page No. _____

6-9

(e) Describe any material discrepancy between the location of the corner as restored or reestablished and the location of that corner as previously restored or reestablished by distance and direction. Show the discrepancy on the plan view drawing under (d), above. Show the distances between the corner as previously restored or reestablished and (1) the corner as restored or reestablished, and (2) to at least 2 of the witness monuments shown on the drawing in (d), above.



None

(f) Was the corner restored through acceptance of (1) an obliterated evidence location, or, (2) a found perpetuated location?

(2)

(g&h) Was the corner reestablished through lost corner proportionate methods? If so, show the method, including the directions and distances to other public land survey corners used as evidence or used for proportioning in determining the corner location?

No



(i) I, John H. Fisher
(type or print name) certify that the corner location shown on this record was determined by me or under my direction and control and that this U.S. Public Land Survey Monument Record is correct and complete to the best of my knowledge and belief.

John H. Fisher
Signature

5/27/83
Date