

CERTIFIED LAND CORNER RESTORATION

State of Wisconsin }
 County of Oneida } ss.

I, John H. Fisher, do hereby certify that on the 20 day of April, 1983, I found evidence of the one quarter corner of Sections 8 & 9 Township 38 North, Range 6 east, Fourth Principal Meridian, as described hereon; and that from this evidence I established ~~xxxxxx~~ accessories as described hereon to perpetuate the original location of this corner:

Description of original monument and accessories and subsequent restorations:

Date of Survey 1983 - Survey was performed by Alexander Anderson, Deputy Surveyor.

Wood post set.

Witnesses:

Spruce	6"	S22°E	10 links
Spruce	6"	S20°W	16 links

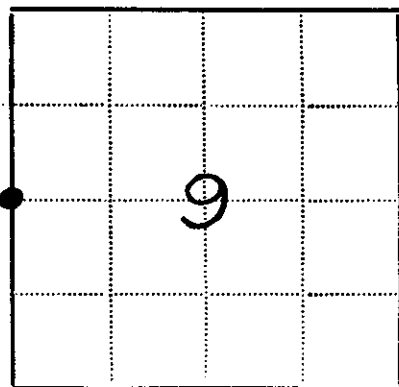
Description of corner evidence found:

1" iron pipe and old wood post

Spruce	7"	N6°E	12.5 feet
--------	----	------	-----------

Description of ~~xxxxxx~~ accessories I established to perpetuate the location of this corner:

Nail in Poplar	14"	S77°E	24.45 feet
Nail in Poplar	8"	S 2°W	52.95 feet
Nail in Balsam	6"	S21°W	28.40 feet



● - Corner monument restored
 □ -

Resident witnesses None

Dated at Minocqua Wisconsin, this 21 day of May 1983.

Signature John H. Fisher Title Registered Land Surveyor
 (County Surveyor, Registered Land Surveyor, or other duly authorized official)

Surveyors Registration No. S-836

Office of _____ County of _____

I hereby certify that the within instrument was filed in this office for record on the _____ day of _____ 19____, and was filed in Book No. _____ Page No. _____ of County Records.

Signature _____ Title _____

Township _____, Range _____, Section _____, Index No. _____, Page No. _____

(e) Describe any material discrepancy between the location of the corner as restored or reestablished and the location of that corner as previously restored or reestablished by distance and direction. Show the discrepancy on the plan view drawing under (d), above. Show the distances between the corner as previously restored or reestablished and (1) the corner as restored or reestablished, and (2) to at least 2 of the witness monuments shown on the drawing in (d), above.


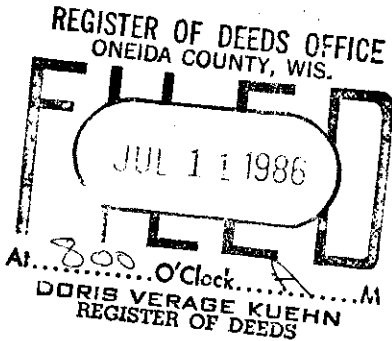
None

(f) Was the corner restored through acceptance of (1) an obliterated evidence location, or, (2) a found perpetuated location?

(2)

(g&h) Was the corner reestablished through lost corner proportionate methods? If so, show the method, including the directions and distances to other public land survey corners used as evidence or used for proportioning in determining the corner location?

No



(i) I, John H. Fisher
(type or print name) certify that the corner location shown on this record was determined by me or under my direction and control and that this U.S. Public Land Survey Monument Record is correct and complete to the best of my knowledge and belief.

John H. Fisher
Signature

5/27/83
Date