

CERTIFIED LAND CORNER RESTORATION

State of Wisconsin }  
County of Oneida } ss.

I, John H. Fisher, do hereby certify that on the 21 day of April, 19 83  
I found evidence of the meander corner corner of Sections 9 & 16 West side of  
Township 38, Range 6, Fourth Principal Meridian, as described  
hereon; and that from this evidence I established ~~XXXXXXXXXXXX~~ accessories as described hereon to per-  
petuate the original location of this corner:

Description of original monument and accessories and subsequent restorations:

Date of Survey 1863 - Survey was performed by Axexander Anderson,  
Deputy Surveyor.

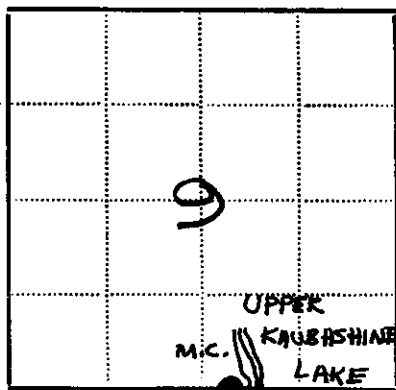
Wood post set:  
Witnesses:  
Spruce 6" S68°W 15 links  
Spruce 8" N81°W 13 links

Description of corner evidence found:

1-1/4 " iron rod and very old wood post  
Old scribed snag N31°E 3.1 feet  
White Pine 18" N55°W 15.1 feet  
White Pine 13" S47°W 11.7 feet

Description of ~~XXXXXXXXXXXX~~ accessories I established to perpetuate the location of this corner:

White Pine 13" S28°W 23.2 feet  
3/4" iron rod S17°W 6.55 feet  
3/4" iron rod S86°W 6.8 feet  
3/4" iron rod N29°W 6.9 feet  
3/4" iron rod S34°E 6.35 feet



● - Corner monument restored  
□ -

Resident witnesses None

Dated at Minocqua Wisconsin, this 21 day of May  
19 83.

Signature John H. Fisher Title Registered Land Surveyor  
(County Surveyor, Registered Land Surveyor, or other duly authorized official)

Surveyors Registration No. S-836

Office of \_\_\_\_\_ County of \_\_\_\_\_

I hereby certify that the within instrument was filed in this office for record  
on the \_\_\_\_\_ day of \_\_\_\_\_ 19 \_\_\_\_\_, and was filed in Book  
No. \_\_\_\_\_ Page No. \_\_\_\_\_ of County Records.

Signature \_\_\_\_\_ Title \_\_\_\_\_

Township \_\_\_\_\_, Range \_\_\_\_\_, Section \_\_\_\_\_, Index No. \_\_\_\_\_, Page No. \_\_\_\_\_

3-112

(e) Describe any material discrepancy between the location of the corner as restored or reestablished and the location of that corner as previously restored or reestablished by distance and direction. Show the discrepancy on the plan view drawing under (d), above. Show the distances between the corner as previously restored or reestablished and (1) the corner as restored or reestablished, and (2) to at least 2 of the witness monuments shown on the drawing in (d), above.


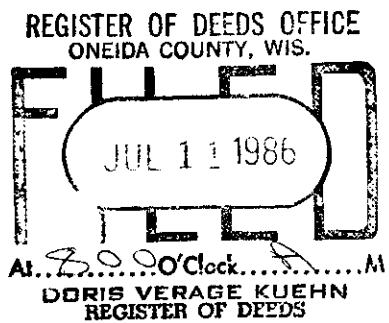
None

(f) Was the corner restored through acceptance of (1) an obliterated evidence location, or, (2) a found perpetuated location?

(2)

(g&h) Was the corner reestablished through lost corner proportionate methods? If so, show the method, including the directions and distances to other public land survey corners used as evidence or used for proportioning in determining the corner location?

No



(i) I, John H. Fisher (type or print name) certify that the corner location shown on this record was determined by me or under my direction and control and that this U.S. Public Land Survey Monument Record is correct and complete to the best of my knowledge and belief.

John H. Fisher  
Signature

5/27/83  
Date