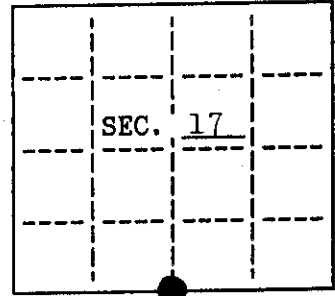


U.S. PUBLIC LAND SURVEY MONUMENT RECORD

Note: This form is intended and designed to fulfill all requirements of Wisconsin Administrative Code, Chapter A-8 7.08 U.S. Public Land Survey Monument Record (3)(a)(b)(c)(d)(e)(f)(g)(h)(i). An additional sheet may be added if necessary to conform with said requirements.


(a) CORNER LOCATION: State Plane Coordinates
S 1/4 corner of Sec. 17 X _____
 Township 38 North Y _____
 Range 6 East Datum Base _____
 Town/City Hazelhurst County of Oneida



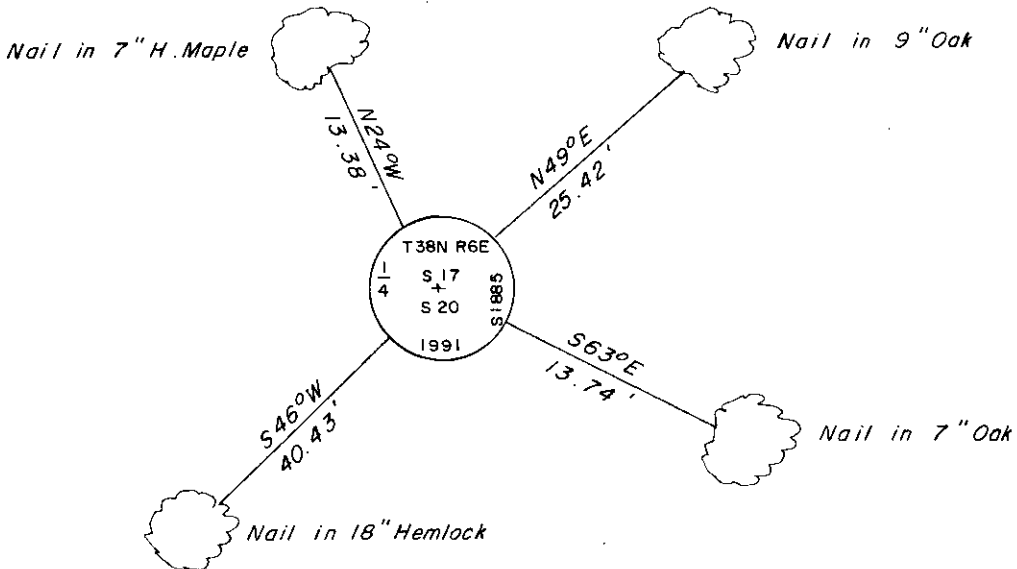
(b) HISTORY OF ORIGINAL CORNER ESTABLISHMENT. Original B.T.'S
 Original Surveyor: Alexander Anderson
 Date of Survey: Commenced Sept. 1863 Hemlock 8 S55°E, 17
 Completed Oct. 1863 Hemlock 8 N61°E, 17

(b)(f)(g)(h) Description of monument found at this corner and if it was accepted, state all evidence (material, testimonial, occupational, plats, records, other monuments) used as a basis for accepting. If not accepted or if nothing was found, state evidence used as basis for establishing location. If reestablished through lost corner proportionate methods, indicate all monuments, distances and directions used to establish. Indicate type of monument and sign post found or set.

See reverse...




(c)(d)(e) Plan view of corner with ties to at least 4 witness monuments. If in disagreement with previously established corner, show the distances between the two corners and also indicate the ties to the disputed.



Not to scale.

(i) I, Jeffrey W. Austin, Registered Land Surveyor hereby certify that the corner location on this record was determined by me or under my direction and control and that this U.S. Public Land Survey Monument Record is correct and complete to the best of my knowledge and belief.

Jeffrey W. Austin Signature 9-12-1991 Date



INDEX NO. N-7

3806170020

May, 1949: Notes by Wincentzen, iron pipe, found orig. gov't.
BT's marked & standing, Hem. 8 S55°E, 11.2'; Hem. 8 N61°E, 11.2'.

July, 1968: Section subdivision by John Fisher, iron pipe,
14" Hemlock S38°W, 40.6'; 18" Hemlock S40°E, 9.4'; 16" Hemlock
N60°E, 8.2'.

September 10, 1991: I found and accepted a 1-1/4" dia. 29" long
iron pipe. I replaced this pipe with a 2-1/2" dia. 30" long
aluminum pipe with a 3-1/4" dia. Oneida Co. aluminum cap 5" above
the ground and marked as shown on the reverse side of this record.
I also set a DEEP-1 magnet below the new monument. I found the
following witnesses: (Anderson) Hemlock stump N58°E, 8.6 feet;
(Anderson) Hemlock stump S37°E, 10.0 feet; (Fisher) set nail in
Hemlock 18" S46°W, 40.43 feet. I established the following witnesses:
set nail in Oak 9" N49°E, 25.42 feet; set nail in Oak 7" S63°E,
13.74 feet; set nail in hard Maple 7" N24°W, 13.38 feet; set plastic
sign post Northeast, 1-1/2 feet.